# ENVIRONMENTAL SITE ASSESSMENT FOR THE EVALUATION OF POTENTIALLY HAZARDOUS MATERIALS

*Vacant area*

*2900 Briarwick Ln.*

*Houston, Texas 77093*

Prepared for

City of Houston

Building Services Department

P.O. Box 1562

Houston, Texas 77251

Attn.: Mr. Gabriel Mussio

Date of the report: January 06, 2006

Prepared by

RAO ENVIRONMENTAL

19333 Hwy. 59 North, Suite 190

Humble, Texas 77338

Tel: 281-548-7050 Fax: 281-548-7030

# TABLE OF CONTENTS


| | | |
|---|---|---|
| 1.0 | EXECUTIVE SUMMARY | 1 |
| 2.0 | OBJECTIVE | 3 |
| | 2.1 Scope of work | 3 |
| | 2.2 Client authorization | 3 |
| | 2.3 Limitations and assessment | 3 |
| 3.0 | SITE LOCATION AND DESCRIPTION | 4 |
| 4.0 | ENVIRONMENTAL SETTING | 5 |
| | 4.1 Surface water characteristics | 5 |
| | 4.2 Groundwater characteristics | 5 |
| 5.0 | ENVIRONMENTAL REGULATORY REVIEW | 6 |
| | 5.1 Federal and State Regulatory Agency Inquiries | 6 |
| | 5.2 Local Government Inquiries | 8 |
| 6.0 | HISTORICAL USAGE INFORMATION | 9 |
| | 6.1 Current ownership | 9 |
| | 6.2 Prior ownership | 9 |
| | 6.3 Historical City Directories and Fire Insurance Maps | 9 |
| | 6.4 Review of the aerial photos | 10 |
| 7.0 | RESULTS OF THE ON-SITE INSPECTION | 11 |
| | 7.1 Observations | 11 |
| | 7.2 Hazardous substance identification/inventory | 12 |
| | 7.3 PCBs and Radon | 12 |
| | 7.4 Lead paint containing materials | 12 |
| | 7.5 Sampling results | 12 |
| 8.0 | FINDINGS AND CONCLUSIONS | 13 |
| 9.0 | REFERENCES | 14 |
| 10.0 | APPENDICES | |
| | Appendix-A Record of communications | |
| | Appendix-B Recorded chain of title | |
| | Appendix-C Facilities found in the area of review | |
| | Appendix-D Aerial photographs | |
| | Appendix-E Site photographs | |

## 1.0 EXECUTIVE SUMMARY

This report represents results of an Environmental Site Assessment of a vacant property located on 2900 Briarwick Ln., Houston,Texas 77093. The subject site was inspected on December 29, 2005 by Mr. Zahir Jamal of RAO ENVIRONMENTAL. The subject property is a vacant land and is 7,650 square feet in area. The property is a vacant land with grassy areas. Hazardous materials were not found at the site. Review of the title search does not indicate property owners, whose names might indicate possible environmental concerns about the site.

Review of the regulatory lists indicates that the subject property is not listed as a NPL(National Priority List), ERNS (Emergency Response Notification System), CERCLIS (Comprehensive Environmental Response Compensation and Liability Information System), RCRIS (Resource Conservation And Recovery Information System), LPST (Leaking Underground Petroleum Storage Tanks), UST (Underground Petroleum Storage Tanks), TSD (Treatment, Storage, and Disposal) or a LANDFILL facility. Adjacent sites and sites within the half-mile radius are not listed as NPL (National Priority List), CERCLIS (Comprehensive Environmental Response Compensation and Liability Information System), ERNS (Emergency Response Notification System), RCRIS (Resource Conservation And Recovery Information System), UST (Underground Petroleum Storage Tanks), TSD (Treatment, Storage, and Disposal) and LANDFILL facilities.

Six facilities within the half-mile radius appear on the LPST (Leaking Underground Petroleum Storage Tanks) facilities list. Final concurrences were issued and the cases were closed for the facilities on 3002 Little York Rd., 10500A, 10555 and 10621 Eastex Freeway. Final concurrence is pending at the facility on 10603 Eastex Freeway. The facility on 3102 Little York Rd. is under risk assessment. The two listed facilities are not adjacent to the property and, therefore would not pose a contamination risk to the subject site.

The Phase 1 ESA based on the on-site inspection, review of the regulatory lists, inquiries with the local governmental agencies, review of the title search, and review of the aerial photos reveals that the site has a low risk with respect to the environmental concerns.

## 2.0 OBJECTIVE

### 2.1 Scope of work

The scope of the study included a site visit, a review of the site history, regulatory agency documentation and an environmental assessment of the property.

### 2.2 Client authorization

The study was authorized by Mr. Gabriel Mussio, Building Services Department, City of Houston, Houston, Texas and was performed for the client in evaluating potential environmental problems associated with the site. If any additional information is known or encountered regarding the site, it should be forwarded to this office for a possible reevaluation of conclusions.

### 2.3 Limitations and assessment

The Phase I Environmental Site Assessment consists of various studies including a review of the chain of title of the property, an on-site inspection of the site and it's facilities, a review of the files at Government and Environmental Regulatory Agencies. All investigations in this study have been conducted in accordance with American Society for Testing and Materials and Standard Practice for Phase I Environmental Site Assessments.




Figure is an approximation

Figure1: Site map- 2900 Briarwick Ln., Houston, Texas 77093

Scale: 1" = 30 ft (approx.)

## 3.0 SITE LOCATION AND DESCRIPTION

The subject property is a vacant land and is 7, 650 square feet in area. The site has vacant, grassy areas. The site is legally described as follows:

"Lot 1, Block 11, Pinewood Village, Section 2, a subdivision located in the William J. Foster Survey, Abstract No. 279, Harris County, Texas, according to the map recorded in Volume 36, Page 22, Harris County Map Records".

The site is geographically located at Latitude $29^0$ 52' 02" and Longitude $95^0$ 20' 24". A site map is presented as Figure-1.

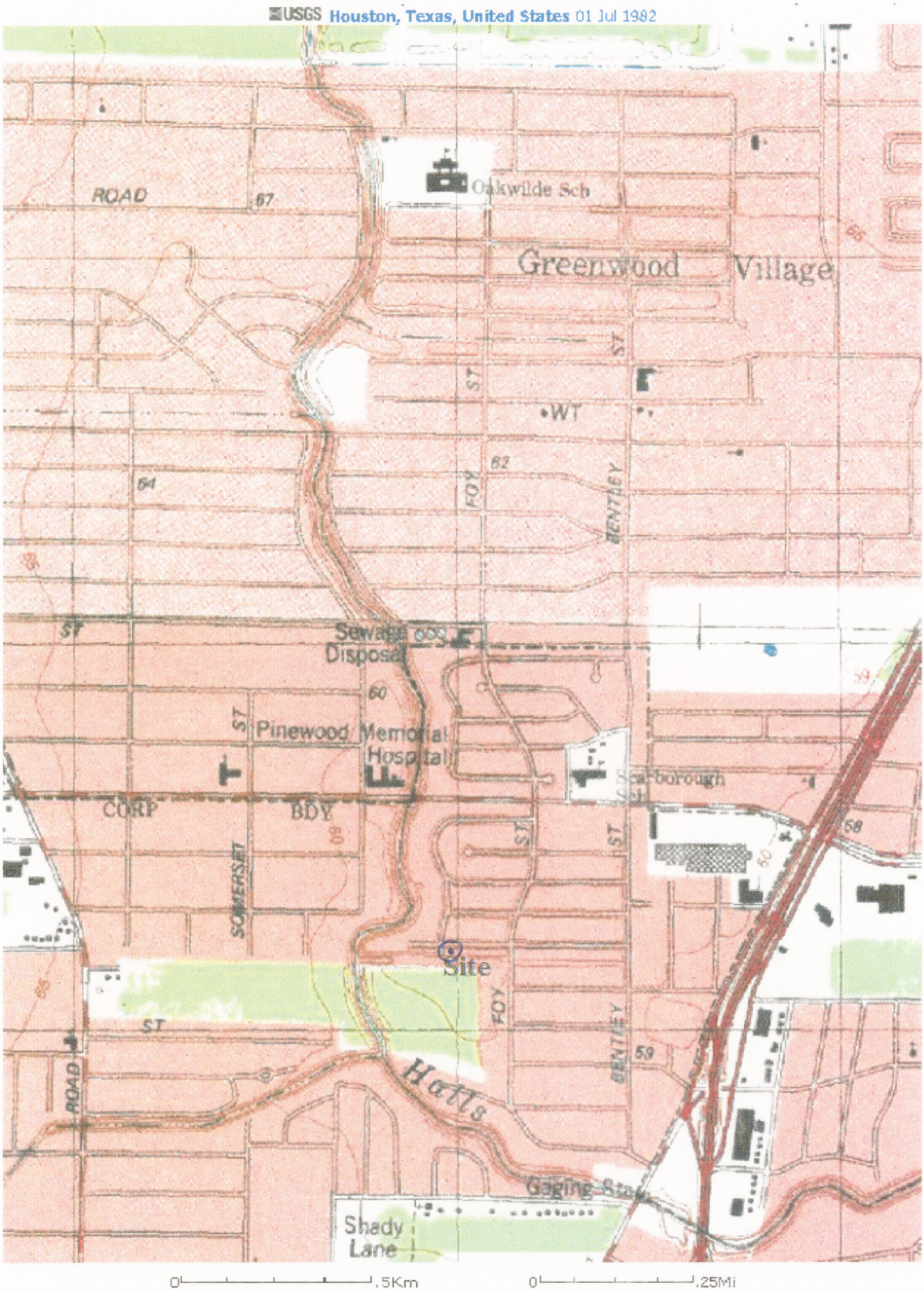


# Site Topographic Map

## 4.0 ENVIRONMENTAL SETTING

USGS Quadrangle Maps,Texas Water Development Board hyrogeological literature, conversations with the local officials and the Geologic Atlas of Texas were used to determine the environmental setting of the site and the general area.

### 4.1 Surface water characteristics

The elevation of the site is approximately 60 feet Above Mean Sea Level (AMSL) and can be seen on the Settegast Quadrangle Map. Nearest surface water feature is Halls Bayou. Surface water drainage is to the southeast.

### 4.2 Groundwater characteristics

Groundwater in the area is obtained from the Chicot and Evangeline aquifers. These units are composed of clay, sand and gravel which were deposited in the fluvial, deltaic, and shallow marine environments and are hydrologically connected. The Chicot aquifer consists of the Willis Sand, Bentley Formation and the Montgomery Formation, Beaumont Formation and overlies the Evangeline aquifer. The Evangeline aquifer consists of the upper most part of the Fleming Formation and the Goliad Sand.

Recharge to the aquifers is from precipitation that falls on the outcrop areas. These formations outcrop in belts that are nearly parallel to the Gulf of Mexico.The Goliad Sand is overlapped by younger formations east of the Brazos river and is not exposed at the surface in the coastal area.

The site is located on the Beaumont Formation which is of quaternary age and consists of mostly stream channel, point bar, natural levee, backswamp and to a lesser extent coastal marsh and mud flat deposits.

# Environmental FirstSearch

1 Mile Radius

Single Map:

## 2900 BRIARWICK LANE, HOUSTON TX 77093

*Source: 2002 U.S. Census TIGER Files*

Target Site (Latitude: 29.867306 Longitude: -95.34001) .....

Identified Site, Multiple Sites, Receptor .....

NPL, Brownfield, Solid Waste Landfill (SWL) or Hazardous Waste

Railroads .....

Black Rings Represent 1/4 Mile Radius; Red Ring Represents 500 ft. Radius

# Environmental FirstSearch

1 Mile Radius

ASTM: NPL, RCRACOR, STATE

## 2900 BRIARWICK LANE, HOUSTON TX 77093

*Source: 2002 U.S. Census TIGER Files*

Target Site (Latitude: 29.867306 Longitude: -95.34001) .....

Identified Site, Multiple Sites, Receptor .....

NPL, Brownfield, Solid Waste Landfill (SWL) or Hazardous Waste

Railroads .....

Black Rings Represent 1/4 Mile Radius; Red Ring Represents 500 ft. Radius

# Environmental FirstSearch

.5 Mile Radius

ASTM: CERCLIS, RCRATSD, LUST, SWL

## 2900 BRIARWICK LANE, HOUSTON TX 77093

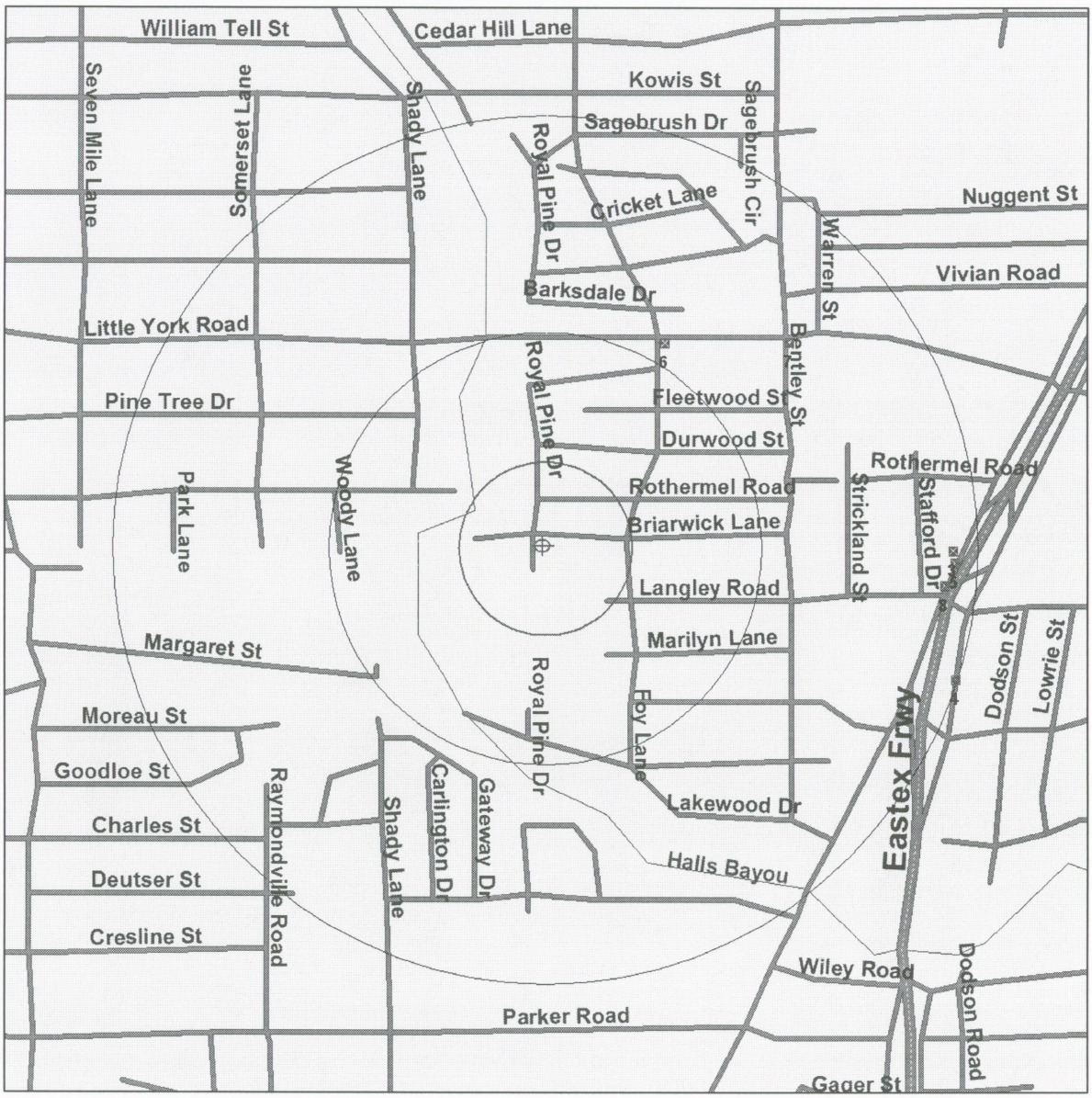


*Source: 2002 U.S. Census TIGER Files*

Target Site (Latitude: 29.867306 Longitude: -95.34001) .....

Identified Site, Multiple Sites, Receptor .....

NPL, Brownfield, Solid Waste Landfill (SWL) or Hazardous Waste

Railroads .....

Black Rings Represent 1/4 Mile Radius; Red Ring Represents 500 ft. Radius

# Environmental FirstSearch

.25 Mile Radius

ASTM: NFRAP, RCRAGEN, ERNS, UST, OTHER

## 2900 BRIARWICK LANE, HOUSTON TX 77093

*Source: 2002 U.S. Census TIGER Files*

Target Site (Latitude: 29.867306 Longitude: -95.34001) .....

Identified Site, Multiple Sites, Receptor .....

NPL, Brownfield, Solid Waste Landfill (SWL) or Hazardous Waste

Railroads .....

Black Rings Represent 1/4 Mile Radius; Red Ring Represents 500 ft. Radius

## 5.0 ENVIRONMENTAL REGULATORY REVIEW

Established lists were checked to evaluate if the site or adjacent properties are reported as having possible environmental concerns. The following paragraphs discuss the agencies and lists conducted.

### 5.1 Federal and State Regulatory Agency Inquiries

**NPL list**

This is a list of sites established by Federal Government as having a priority for clean up. Many are superfund sites. The site does not appear on the NPL list. Adjacent sites and sites within the half-mile radius do not appear on the list.

**CERCLIS list**

The CERCLIS list is compiled by the Federal Government and includes sites which could possibly be contaminated and may require clean up. Many of the sites which appear on the CERCLIS list have been thoroughly investigated. The site, adjacent sites and sites within the half-mile radius do not appear on the list.

**RCRIS FACILITIES list**

The Resource Conservation and Recovery Information System (RCRIS) is a nationwide data base created to maintain and regulate facilities that handle hazardous waste. The RCRIS data base replaced the HWDMS (Hazardous Waste Data Management System) in September 1992 as a major system supporting the implementation of RCRA (Resource Conservation and Recovery Act). The site does not appear on the list. Adjacent sites and sites within the half-mile radius do not appear on the CERCLIS facilities list.

**TSD list**

The TSD list consists of facilities that have been registered to treat, store or dispose of hazardous wastes. These facilities are assigned a corresponding TSD number. The site, adjacent properties and properties within the half-mile radius do not appear on the list.

**UST list**

Owners of Underground Storage Tanks (USTs) are required to register their USTs along with the construction information regarding the UST system with the Texas Commission on Environmental Quality (TCEQ). The property, adjacent properties and properties within the half-mile radius do not appear on the UST facilities list.

**LPST list**

The LPST list consists of Petroleum Storage Tank Systems which have reported releases of greater than 25 gallons.The list is maintained by the Texas Commission on Environmental Quality under delegation from the EPA. The property and adjacent properties do not appear on the list. Six facilities within the half-mile radius appear on the LPST facilities list. Final concurrences were issued and the cases were closed for the facilities on 3002 Little York Rd., 10500A, 10555 and 10621 Eastex Freeway. Final concurrence is pending at the facility on 10603 Eastex Freeway. The facility on 3102 Little York Rd., is under risk assessment. The two listed facilities are not adjacent to the property and, therefore would not pose a contamination risk to the subject site.

**LANDFILL list**

The landfill list is compiled and maintained by the Texas Department of Health and consists of sites identified as landfill, waste processing facility or sludge disposal facility. The site, adjacent properties and properties within the half-mile radius do not appear on the list.

**ERNS list**

EPA's emergency response notification system consists of a list of reported CERCLA hazardous substance releases or spills in quantities greater than the reportable quantity as maintained at the National Response Center. The site does not appear on the list. Adjacent sites and sites within the half-mile radius do not appear on the list.

**5.2 Other Local and State Government inquiries:**

Harris County Pollution Control Department:

Ms. Fleda Key of the Harris County Pollution Control Department investigated the subject site for records of hazardous chemical spills. She indicated (ROC-1) that there were no chemical spills or accidental fires on record at the subject site during the last five (5) years.

## 6.0 HISTORICAL USAGE INFORMATION

Site history was investigated by reviewing the property ownership information and aerial photos.

### 6.1 Current ownership

Review of the title search indicates that the property is currently owned by City of Houston.

### 6.2 Prior ownership

A copy of the title search is presented in Appendix-B. Review of the title search indicates that the property was never owned by the owners, whose names would indicate possible environmental concerns about the site, such as Landfill companies and Hazardous Waste Storage and Treatment and Disposal facilities. The property was owned by Reed-Yancey Realty in 1951. Since then, several companies and individuals owned the site. City of Houston acquired the site in the year 1961.

### 6.3 Historical City Directories/ Fire Insurance Maps

Historical City Directories and Fire Insurance Maps were not available for this area.

### 6.4 Review of the aerial photographs

1944 aerial photo (1"= 700 ') shows the site as a vacant land. Vacant and residential sites are present to the far north, south, east and the west.

1953 aerial photo (1"= 700 ') shows the site as a vacant land. Vacant, residential and commercial sites are present to the far north, south, east and the west.

1969 aerial photo (1"= 700 ') shows the site as a vacant land. Vacant, residential and commercial sites are present to the far north, south, east and the west.

1979 aerial photo (1"= 700 ') shows the site as a vacant land. Vacant, residential and commercial sites are present to the far north, south, east and the west.

1986 aerial photo (1"= 700 ') shows the site as a vacant land. Vacant, residential and commercial sites are present to the far north, south, east and the west.

1996 aerial photo (1"= 700 ') shows the site as a vacant land. Vacant, residential and commercial sites are present to the far north, south, east and the west.

2004 aerial photo (1"= 700 ') shows the site as a vacant land. Vacant, residential and commercial sites are present to the far north, south, east and the west.

## 7.0 RESULTS OF THE ON-SITE INSPECTION

The site was inspected on December 29, 2005 by Mr. Zahir Jamal of RAO ENVIRONMENTAL.

### 7.1 Observations

The subject property is a vacant land and is 7, 650 square feet in area. The property has vacant, grassy areas. Entrance to the site is from Briarwick Ln. and Royal Pine Dr. An electric pole is present to the south of the site. A partial fence of a house is present to the east of the site. There are no pipeline easements running through or located on adjacent boundaries of the site. No other developments or improvements were found at the site.

Vent lines, tankhold areas and steel caps indicative of the buried USTs were not found at the site.

Following is the list of property's usage at the adjacent properties.

**Property usage-north:** Adjacent properties to the north are Briarwick Ln. and a residential area.

**Property usage-south:** Adjacent properties to the south are drainage drain and vacant land with weeds, bushes and trees.

**Property usage-east:** Adjacent property to the east is a residential area.

**Property usage-west:** Adjacent properties to the west are Royal Pine Dr., residential area and Pinewood Village Park.

### 7.2 Hazardous substance identification/ inventory

Pesticides, solvents and other hazardous materials were not found at the site.

### 7.3 PCBs and Radon

PCB containing materials such as capacitors, transformers and light ballasts were not found at the sites. The sites are not in a EPA designated radon gas containing area. The soil at the subject sites, therefore, does not emit radon gas.

### 7.4 Lead Paint containing materials

The site is a vacant land.

### 7.5 Sampling results

The site is a vacant land.

## 8.0 FINDINGS AND CONCLUSIONS

The Phase 1 ESA based on the on-site inspection, review of the regulatory lists, inquiries with the local governmental agencies, review of the title search, and review of the aerial photos reveals that the site has a low risk with respect to the environmental concerns.

## 9.0 REFERENCES


1. Settegast Quadrangle, USGS Quadrangle Map.
2. Survey documents.
3. Texas Water Development Board, Report 310.
4. Geologic Atlas of Texas, Houston sheet.


Sincerely,

Rao Somepalli, Ph.D.

Project Manager

# APPENDIX -A

# RECORD OF COMMUNICATION

ROC-1

FROM: Ms. Fleda Key
Harris County Pollution Control Department

Tel #: 713-920-2831

TO: Rao Somepalli

DATE & TIME: January 03, 2006, 10:14 AM

SUMMARY OF COMMUNICATION:

There were no chemical spills on record at the subject site during the last five (5) years.

# APPENDIX-B

**TEXAS ABSTRACT SERVICES**
**412 MAIN ST., SUITE 250**
**HOUSTON, TEXAS 77002**

# HISTORICAL OWNERSHIP REPORT

January 3, 2006 Control No. 11650

Mr. Rao Somepali
Rao Environmental Consultants

**Re: 2900 Briarwick Lane, Houston, Texas 77093**

**SUBJECT PROPERTY:** Lot 1, Block 11, Pinewood Village, Section 2, a subdivision located in the William J. Foster Survey, Abstract No. 279, Harris County, Texas, according to the map recorded in Volume 36, Page 22, Harris County Map Records.

Dear Mr. Somepali:

At your request, we have searched the records of the County Clerk of Harris County, Texas, pertaining to the property referenced above from January 1, 1955 to the present and have determined that the following list represents all of the deeds, surface leases and environmental liens of record within the said period.

| | |
|---|---|
| DATE: | 4-20-51 |
| INSTRUMENT: | Map of Pinewood Village, Section 2 |
| GRANTOR: | Reed-Yancey Realty Company |
| GRANTEE: | The Public |
| COMMENTS: | 21.26 acres |
| REFERENCE: | 36/22 Map Records |

| | |
|---|---|
| DATE: | 2-14-51 |
| INSTRUMENT: | Warranty Deed |
| GRANTOR: | Reed-Yancey Realty Company |
| GRANTEE: | Pinewood Utilities Company |
| COMMENTS: | Lot 1 |
| REFERENCE: | 2228/666 Deed Records; corrected by 4109/180 Deed Records |

Continued

| | |
|---|---|
| DATE: | 6-30-61 |
| INSTRUMENT: | Warranty Deed |
| GRANTOR: | Pinewood Utilities Company |
| GRANTEE: | City of Houston |
| COMMENTS: | Lot 1 |
| REFERENCE: | B356393 |

Current through December 27, 2005

Texas Abstract Services disclaims any warranties, expressed or implied concerning this information. Texas Abstract Services' liability for errors or omissions in this information shall be limited to the amount paid for this report. By accepting this form, the party requesting the information agrees that the disclaimer of warranties and liability limitation contained in this paragraph is a part of its contract with Texas Abstract Services and shall cover all actions whether arising hereunder by statue, in contract of in tort.

TEXAS ABSTRACT SERVICES

Jessica M. Lightfoot

Jessica M. Lightfoot

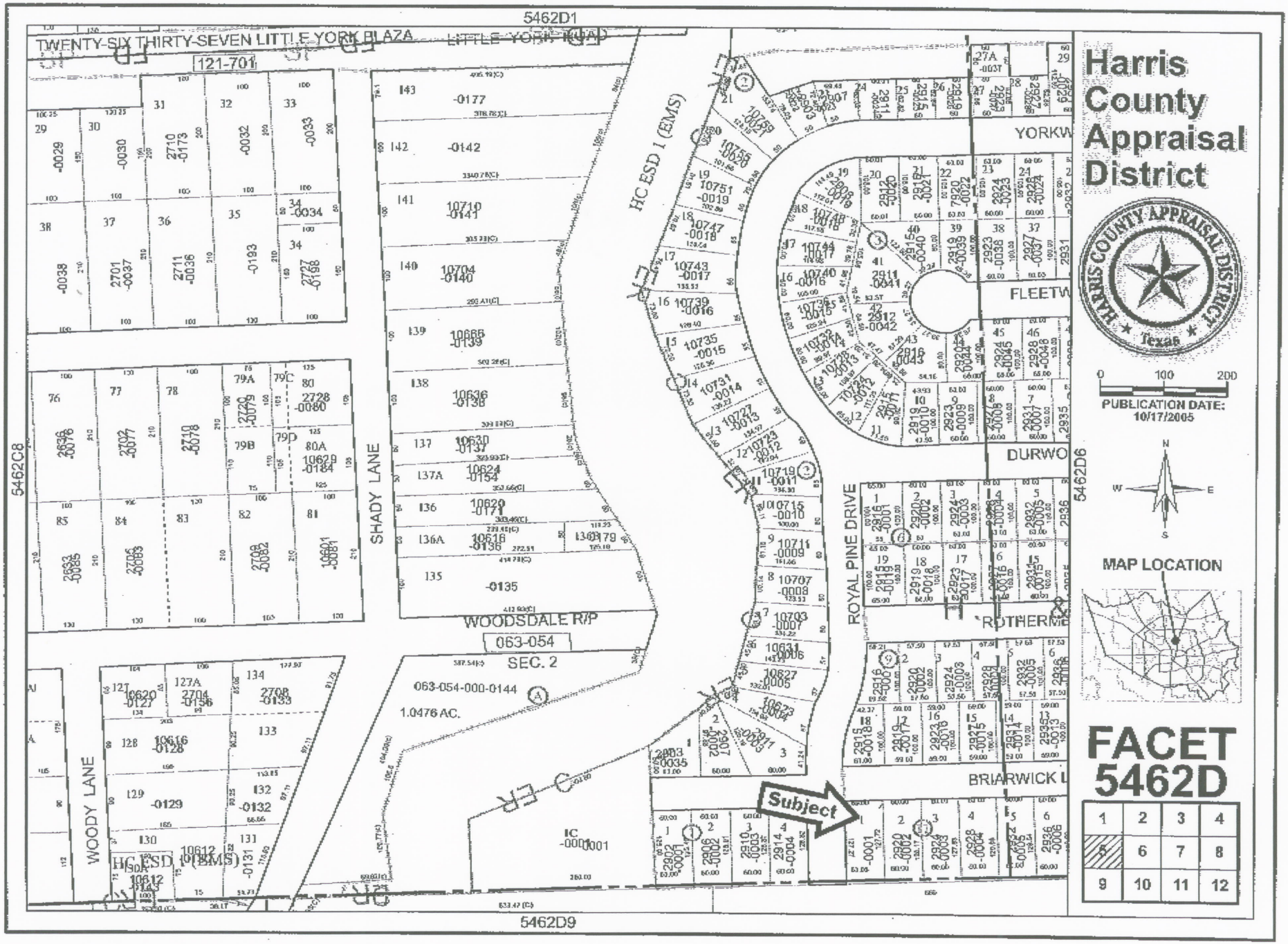
5462D1
TWENTY-SIX THIRTY-SEVEN LITTLE YORK PLAZA
LITTLE YORK ROAD
121-701
HC ESD 1 (EMS)
YORKW
FLEETW
DURWO
ROYAL PINE DRIVE
ROTHERME
BRIARWICK L
SHADY LANE
WOODSDALE R/P
063-054
SEC. 2
063-054-000-0144
1.0476 AC.
WOODY LANE
Subject
5462C8
5462D6
5462D9
Harris County Appraisal District
HARRIS COUNTY APPRAISAL DISTRICT
Texas
0 100 200
PUBLICATION DATE: 10/17/2005
N
W
E
S
MAP LOCATION
FACET 5462D
1 2 3 4
5 6 7 8
9 10 11 12

# APPENDIX-C

Banks Information Solutions, Inc.

# Environmental FirstSearch™ Report

TARGET PROPERTY:

**2900 BRIARWICK LANE**

**HOUSTON TX 77093**

Job Number: 31196

**PREPARED FOR:**

Rao Environmental

19333 Hwy 59 North, Ste. 190

Humble, TX 77338

01-03-06

Environmental FIRSTSEARCH Netw

*Tel: (512) 478-0059* *Fax: (512) 478-1433*

Environmental FirstSearch is a registered trademark of FirstSearch Technology Corporation. All rights reserved.

# *Environmental FirstSearch*
# *Site Information Report*

| | | | |
|---|---|---|---|
| **Request Date:** | 01-03-06 | **Search Type:** | COORD |
| **Requestor Name:** | Rao | **Job Number:** | 31196 |
| **Standard:** | ASTM | | **Filtered Report** |

**TARGET ADDRESS:** 2900 BRIARWICK LANE
HOUSTON TX 77093

## *Demographics*

| | | | | | |
|---|---|---|---|---|---|
| **Sites:** | 8 | **Non-Geocoded:** | 0 | **Population:** | NA |
| **Radon:** | NA | | | | |

## *Site Location*

| | Degrees (Decimal) | Degrees (Min/Sec) | | UTMs |
|---|---|---|---|---|
| **Longitude:** | -95.34001 | -95:20:24 | **Easting:** | 273975.355 |
| **Latitude:** | 29.867306 | 29:52:2 | **Northing:** | 3306201.742 |
| | | | **Zone:** | 15 |

## *Comment*

**Comment:**

## *Additional Requests/Services*

**Adjacent ZIP Codes:** 0 Mile(s)

| ZIP Code | City Name | ST | Dist/Dir | Sel |
|---|---|---|---|---|

**Services:**

| | Requested? | Date |
|---|---|---|
| Sanborns | No | |
| Aerial Photographs | No | |
| Historical Topos | No | |
| City Directories | No | |
| Title Search | No | |
| Municipal Reports | No | |
| Online Topos | No | |

# *Environmental FirstSearch*
# *Search Summary Report*

**Target Site:** 2900 BRIARWICK LANE
HOUSTON TX 77093

## FirstSearch Summary

| Database | Sel | Updated | Radius | Site | 1/8 | 1/4 | 1/2 | 1/2> | ZIP | TOTALS |
|---|---|---|---|---|---|---|---|---|---|---|
| NPL | Y | 10-07-05 | 1.00 | 0 | 0 | 0 | 0 | 0 | 0 | 0 |
| CERCLIS | Y | 10-07-05 | 0.50 | 0 | 0 | 0 | 0 | - | 0 | 0 |
| NFRAP | Y | 08-01-05 | 0.25 | 0 | 0 | 0 | - | - | 0 | 0 |
| RCRA TSD | Y | 09-22-05 | 0.50 | 0 | 0 | 0 | 0 | - | 0 | 0 |
| RCRA COR | Y | 09-22-05 | 1.00 | 0 | 0 | 0 | 0 | 1 | 0 | 1 |
| RCRA GEN | Y | 06-13-05 | 0.25 | 0 | 0 | 0 | - | - | 0 | 0 |
| ERNS | Y | 12-31-04 | 0.25 | 0 | 0 | 0 | - | - | 0 | 0 |
| State Sites | Y | 01/05/05 | 1.00 | 0 | 0 | 0 | 0 | 0 | 0 | 0 |
| SWL | Y | 09-16-02 | 0.50 | 0 | 0 | 0 | 0 | - | 0 | 0 |
| Other | Y | 06/27/05 | 0.25 | 0 | 0 | 1 | - | - | 0 | 1 |
| REG UST/AST | Y | 07/13/05 | 0.25 | 0 | 0 | 0 | - | - | 0 | 0 |
| Leaking UST | Y | 06/27/05 | 0.50 | 0 | 0 | 0 | 6 | - | 0 | 6 |
| - TOTALS - | | | | 0 | 0 | 1 | 6 | 1 | 0 | 8 |

## Notice of Disclaimer

Due to the limitations, constraints, inaccuracies and incompleteness of government information and computer mapping data currently available to Banks Information Solutions, Inc., certain conventions have been utilized in preparing the locations of all federal, state and local agency sites residing in Banks Information Solutions, Inc.'s databases. All EPA NPL and state landfill sites are depicted by a rectangle approximating their location and size. The boundaries of the rectangles represent the eastern and western most longitudes; the northern and southern most latitudes. As such, the mapped areas may exceed the actual areas and do not represent the actual boundaries of these properties. All other sites are depicted by a point representing their approximate address location and make no attempt to represent the actual areas of the associated property. Actual boundaries and locations of individual properties can be found in the files residing at the agency responsible for such information.

## Waiver of Liability

Although Banks Information Solutions, Inc. uses its best efforts to research the actual location of each site, Banks Information Solutions, Inc. does not and can not warrant the accuracy of these sites with regard to exact location and size. All authorized users of Banks Information Solutions, Inc.'s services proceeding are signifying an understanding of Banks Information Solutions, Inc.'s searching and mapping conventions, and agree to waive any and all liability claims associated with search and map results showing incomplete and or inaccurate site locations.

# *Environmental FirstSearch*
# *Sites Summary Report*

**TARGET SITE:** 2900 BRIARWICK LANE
HOUSTON TX 77093

**JOB:** 31196

**TOTAL:** 8 **GEOCODED:** 8 **NON GEOCODED:** 0 **SELECTED:** 0

| Map ID | DB Type | Site Name/ID/Status | Address | Dist/Dir | Page No. |
|---|---|---|---|---|---|
| 6 | LUST | MUFFLER KING<br>110787 | 3002 LITTLE YORK<br>HOUSTON TX 77079 | 0.27 NE | 1 |
| 7 | LUST | JEFFYS QUICK STOP<br>101814 | 3102 LITTLE YORK RD<br>HOUSTON TX 77000 | 0.37 NE | 5 |
| 8 | LUST | TXDOT HOUSTON ROW<br>098992 | 10603 EASTEX FWY<br>HOUSTON TX 77093 | 0.47 SE | 11 |
| 3 | LUST | TEJAS MOTOR CO<br>110435 | 10555 EASTEX FWY<br>HOUSTON TX 77093 | 0.47 SE | 12 |
| 5 | LUST | FAST STOP 46<br>104553 | 10621 EASTEX FRWY<br>HOUSTON TX 77093 | 0.48 SE | 16 |
| 4 | LUST | SAUNDERS ROAD TEXACO<br>103841 | 10500A EASTEX FWY<br>HOUSTON TX 77093 | 0.50 SE | 19 |
| 2 | OTHER | ALL AROUND VACUME SERVICE<br>IHW-49111/INACTIVE | 10759 ROYAL PINE DRIVE<br>HOUSTON TX 77093 | 0.16 NW | 22 |
| 1 | RCRACOR | PORTAWASH SYSTEMS INC<br>TXD982561375/CA | 3425 MOHAWK ST<br>HOUSTON TX 77093 | 0.80 NE | 23 |

# *Environmental FirstSearch*
# *Site Detail Report*

**TARGET SITE:** 2900 BRIARWICK LANE
HOUSTON TX 77093

**JOB:** 31196

## LEAKING UNDERGROUND STORAGE TANKS

**SEARCH ID:** 5 **DIST/DIR:** 0.27 NE **MAP ID:** 6

| | | | |
|---|---|---|---|
| **NAME:** | MUFFLER KING | **REV:** | 06/27/05 |
| **ADDRESS:** | 3002 LITTLE YORK | **ID1:** | 110787 |
| | HOUSTON TX 77093 | **ID2:** | 0067482 |
| | HARRIS | **STATUS:** | |
| **CONTACT:** | HAROLD TURBOFF | **PHONE:** | 713/721-7296 |

**SITE INFORMATION**

| | |
|---|---|
| **REPORTED:** | 4/5/1996 |
| **ENTERED INTO SYSTEM:** | 4/9/1996 |
| **SITE PRIORITY:** | gw impacted, no apparent threats or impacts to receptors |
| **SITE STATUS:** | Final concurrence issued, case close |
| **PRP:** | PRIME CAPITOL |
| **PRP ADDRESS:** | 11246 S POST OAK STE 300<br>HOUSTON TX 77035 |
| **PRP CONTACT:** | HAROLD TURBOFF |
| **PRP PHONE:** | 713/721-7296 |

**LUST INFORMATION**

| | |
|---|---|
| **TANK NUMBER:** | 1 |
| **STATUS:** | Removed From Ground |
| **STATUS DATE:** | 03291996 |
| **INSTALL DATE:** | 08311987 |
| **REGISTERED DATE:** | 12061995 |
| **CAPACITY:** | 0002000 Gallons |
| **EXT CONTAINMENT DESIGN:** | Single Wall -<br>- |
| **CONSTRUCTION MATERIAL:** | Steel |
| **CORROSION PROTECTION:** | -<br>- None |
| **CORROSION PROT VARIANCE:** | No Variance |
| **STG 1 VAPOR RECOVERY EQUIP STATUS:** | Not Reported |
| **STG 1 EQUIP INSTALL DATE:** | |
| **STG 2 VAPOR RECOVERY EQUIP STATUS:** | Not Reported |
| **STG 2 EQUIP INSTALL DATE:** | |
| **INSTALLER COMPANY:** | |
| **INSTALLER NAME:** | |
| **INSTALLER LICENSE NUMBER:** | |
| **TYPE OF PIPE:** | |
| **PIPE MATERIAL:** | Steel |
| **PIPE DESIGN EXT CONTAINMENT:** | Single Wall - - |
| **PIPE CONECTORS & VALVES:** | - - |
| **PIPE CORROSION PROTECTION:** | -<br>- |
| **PIPE CORROSION PROT VARIANCE:** | No Variance |
| **SUBSTANCE STORED:** | GASOLINE |
| **TANK RLSE DETECTION METHODS:** | - - - None |
| **TANK RLSE DETECTION VARIANCE:** | No Variance |
| **PIPE RLSE DETECTION METHODS:** | - - - |
| **PIPE RLSE VARIANCE:** | No Variance |
| **SPILL/OVERFILL PREVENTION:** | - - |
| **SPILL/OVERFILL VARIANCE:** | No Variance |

*- Continued on next page -*

# *Environmental FirstSearch*
# *Site Detail Report*

**TARGET SITE:** 2900 BRIARWICK LANE
HOUSTON TX 77093

**JOB:** 31196

## LEAKING UNDERGROUND STORAGE TANKS

**SEARCH ID:** 5 **DIST/DIR:** 0.27 NE **MAP ID:** 6

| | | | |
|---|---|---|---|
| **NAME:** | MUFFLER KING | **REV:** | 06/27/05 |
| **ADDRESS:** | 3002 LITTLE YORK | **ID1:** | 110787 |
| | HOUSTON TX 77093 | **ID2:** | 0067482 |
| | HARRIS | **STATUS:** | |
| **CONTACT:** | HAROLD TURBOFF | **PHONE:** | 713/721-7296 |

| | |
|---|---|
| **TANK NUMBER:** | 2 |
| **STATUS:** | Removed From Ground |
| **STATUS DATE:** | 03291996 |
| **INSTALL DATE:** | 08311987 |
| **REGISTERED DATE:** | 12061995 |
| **CAPACITY:** | 0002000 Gallons |
| **EXT CONTAINMENT DESIGN:** | Single Wall - |
| | - |
| **CONSTRUCTION MATERIAL:** | Steel |
| **CORROSION PROTECTION:** | - |
| | - None |
| **CORROSION PROT VARIANCE:** | No Variance |
| **STG 1 VAPOR RECOVERY EQUIP STATUS:** | Not Reported |
| **STG 1 EQUIP INSTALL DATE:** | |
| **STG 2 VAPOR RECOVERY EQUIP STATUS:** | Not Reported |
| **STG 2 EQUIP INSTALL DATE:** | |
| **INSTALLER COMPANY:** | |
| **INSTALLER NAME:** | |
| **INSTALLER LICENSE NUMBER:** | |
| **TYPE OF PIPE:** | |
| **PIPE MATERIAL:** | Steel |
| **PIPE DESIGN EXT CONTAINMENT:** | Single Wall - - |
| **PIPE CONECTORS & VALVES:** | - - |
| **PIPE CORROSION PROTECTION:** | - |
| | - |
| **PIPE CORROSION PROT VARIANCE:** | No Variance |
| **SUBSTANCE STORED:** | GASOLINE |
| **TANK RLSE DETECTION METHODS:** | - - - None |
| **TANK RLSE DETECTION VARIANCE:** | No Variance |
| **PIPE RLSE DETECTION METHODS:** | - - - |
| **PIPE RLSE VARIANCE:** | No Variance |
| **SPILL/OVERFILL PREVENTION:** | - - |
| **SPILL/OVERFILL VARIANCE:** | No Variance |

| | |
|---|---|
| **TANK NUMBER:** | 3 |
| **STATUS:** | Removed From Ground |
| **STATUS DATE:** | 03291996 |
| **INSTALL DATE:** | 08311987 |
| **REGISTERED DATE:** | 12061995 |
| **CAPACITY:** | 0002000 Gallons |
| **EXT CONTAINMENT DESIGN:** | Single Wall - |
| | - |
| **CONSTRUCTION MATERIAL:** | Steel |
| **CORROSION PROTECTION:** | - |
| | - None |

*- Continued on next page -*

# *Environmental FirstSearch*
# *Site Detail Report*

**TARGET SITE:** 2900 BRIARWICK LANE
HOUSTON TX 77093

**JOB:** 31196

## LEAKING UNDERGROUND STORAGE TANKS

**SEARCH ID:** 5 **DIST/DIR:** 0.27 NE **MAP ID:** 6

| | | | |
|---|---|---|---|
| **NAME:** | MUFFLER KING | **REV:** | 06/27/05 |
| **ADDRESS:** | 3002 LITTLE YORK | **ID1:** | 110787 |
| | HOUSTON TX 77093 | **ID2:** | 0067482 |
| | HARRIS | **STATUS:** | |
| **CONTACT:** | HAROLD TURBOFF | **PHONE:** | 713/721-7296 |

**CORROSION PROT VARIANCE:** No Variance
**STG 1 VAPOR RECOVERY EQUIP STATUS:** Not Reported
**STG 1 EQUIP INSTALL DATE:**
**STG 2 VAPOR RECOVERY EQUIP STATUS:** Not Reported
**STG 2 EQUIP INSTALL DATE:**

**INSTALLER COMPANY:**
**INSTALLER NAME:**
**INSTALLER LICENSE NUMBER:**

**TYPE OF PIPE:**
**PIPE MATERIAL:** Steel
**PIPE DESIGN EXT CONTAINMENT:** Single Wall - -
**PIPE CONECTORS & VALVES:** - -
**PIPE CORROSION PROTECTION:** -
-
**PIPE CORROSION PROT VARIANCE:** No Variance

**SUBSTANCE STORED:** GASOLINE
**TANK RLSE DETECTION METHODS:** - - - None
**TANK RLSE DETECTION VARIANCE:** No Variance
**PIPE RLSE DETECTION METHODS:** - - -
**PIPE RLSE VARIANCE:** No Variance
**SPILL/OVERFILL PREVENTION:** - -
**SPILL/OVERFILL VARIANCE:** No Variance

**TANK NUMBER:** 4
**STATUS:** Removed From Ground
**STATUS DATE:** 03291996
**INSTALL DATE:** 08311987
**REGISTERED DATE:** 12061995
**CAPACITY:** 0000000 Gallons
**EXT CONTAINMENT DESIGN:** Single Wall -
-
**CONSTRUCTION MATERIAL:** Steel
**CORROSION PROTECTION:** -
- None
**CORROSION PROT VARIANCE:** No Variance
**STG 1 VAPOR RECOVERY EQUIP STATUS:** Not Reported
**STG 1 EQUIP INSTALL DATE:**
**STG 2 VAPOR RECOVERY EQUIP STATUS:** Not Reported
**STG 2 EQUIP INSTALL DATE:**

**INSTALLER COMPANY:**
**INSTALLER NAME:**
**INSTALLER LICENSE NUMBER:**

**TYPE OF PIPE:**
**PIPE MATERIAL:** Steel
**PIPE DESIGN EXT CONTAINMENT:** Single Wall - -

*- Continued on next page -*

**TARGET SITE:** 2900 BRIARWICK LANE
HOUSTON TX 77093

**JOB:** 31196

## LEAKING UNDERGROUND STORAGE TANKS

**SEARCH ID:** 5 **DIST/DIR:** 0.27 NE **MAP ID:** 6

| | | | |
|---|---|---|---|
| **NAME:** | MUFFLER KING | **REV:** | 06/27/05 |
| **ADDRESS:** | 3002 LITTLE YORK | **ID1:** | 110787 |
| | HOUSTON TX 77093 | **ID2:** | 0067482 |
| | HARRIS | **STATUS:** | |
| **CONTACT:** | HAROLD TURBOFF | **PHONE:** | 713/721-7296 |

| | |
|---|---|
| **PIPE CONECTORS & VALVES:** | - - |
| **PIPE CORROSION PROTECTION:** | - |
| | - |
| **PIPE CORROSION PROT VARIANCE:** | No Variance |
| **SUBSTANCE STORED:** | GASOLINE |
| **TANK RLSE DETECTION METHODS:** | - - - None |
| **TANK RLSE DETECTION VARIANCE:** | No Variance |
| **PIPE RLSE DETECTION METHODS:** | - - - |
| **PIPE RLSE VARIANCE:** | No Variance |
| **SPILL/OVERFILL PREVENTION:** | - - |
| **SPILL/OVERFILL VARIANCE:** | No Variance |

| | |
|---|---|
| **TANK NUMBER:** | 5 |
| **STATUS:** | Removed From Ground |
| **STATUS DATE:** | 03291996 |
| **INSTALL DATE:** | 08311987 |
| **REGISTERED DATE:** | 12061995 |
| **CAPACITY:** | 0000500 Gallons |
| **EXT CONTAINMENT DESIGN:** | Single Wall - |
| | - |
| **CONSTRUCTION MATERIAL:** | Steel |
| **CORROSION PROTECTION:** | - |
| | - None |
| **CORROSION PROT VARIANCE:** | No Variance |
| **STG 1 VAPOR RECOVERY EQUIP STATUS:** | Not Reported |
| **STG 1 EQUIP INSTALL DATE:** | |
| **STG 2 VAPOR RECOVERY EQUIP STATUS:** | |
| **STG 2 EQUIP INSTALL DATE:** | |
| **INSTALLER COMPANY:** | |
| **INSTALLER NAME:** | |
| **INSTALLER LICENSE NUMBER:** | |
| **TYPE OF PIPE:** | |
| **PIPE MATERIAL:** | Steel |
| **PIPE DESIGN EXT CONTAINMENT:** | Single Wall - - |
| **PIPE CONECTORS & VALVES:** | - - |
| **PIPE CORROSION PROTECTION:** | - |
| | - |
| **PIPE CORROSION PROT VARIANCE:** | No Variance |
| **SUBSTANCE STORED:** | USED OIL |
| **TANK RLSE DETECTION METHODS:** | - - - None |
| **TANK RLSE DETECTION VARIANCE:** | No Variance |
| **PIPE RLSE DETECTION METHODS:** | - - - |
| **PIPE RLSE VARIANCE:** | No Variance |
| **SPILL/OVERFILL PREVENTION:** | - - |
| **SPILL/OVERFILL VARIANCE:** | No Variance |

*- Continued on next page -*

# *Environmental FirstSearch*
# *Site Detail Report*

**TARGET SITE:** 2900 BRIARWICK LANE
HOUSTON TX 77093

**JOB:** 31196

## LEAKING UNDERGROUND STORAGE TANKS

**SEARCH ID:** 5 **DIST/DIR:** 0.27 NE **MAP ID:** 6

| | | | |
|---|---|---|---|
| **NAME:** | MUFFLER KING | **REV:** | 06/27/05 |
| **ADDRESS:** | 3002 LITTLE YORK | **ID1:** | 110787 |
| | HOUSTON TX 77093 | **ID2:** | 0067482 |
| | HARRIS | **STATUS:** | |
| **CONTACT:** | HAROLD TURBOFF | **PHONE:** | 713/721-7296 |

# *Environmental FirstSearch*
# *Site Detail Report*

**TARGET SITE:** 2900 BRIARWICK LANE
HOUSTON TX 77093

**JOB:** 31196

## LEAKING UNDERGROUND STORAGE TANKS

**SEARCH ID:** 4 **DIST/DIR:** 0.37 NE **MAP ID:** 7

| | | | |
|---|---|---|---|
| **NAME:** | JEFFYS QUICK STOP | **REV:** | 06/27/05 |
| **ADDRESS:** | 3102 LITTLE YORK RD | **ID1:** | 101814 |
| | HOUSTON TX 77093 | **ID2:** | 0041540 |
| | HARRIS | **STATUS:** | |
| **CONTACT:** | ASSAD BOULOS | **PHONE:** | 281/376-2040 |

**SITE INFORMATION**

| | |
|---|---|
| **REPORTED:** | 10/17/1991 |
| **ENTERED INTO SYSTEM:** | 2/19/1992 |
| **SITE PRIORITY:** | gw impacted, no apparent threats or impacts to receptors |
| **SITE STATUS:** | Plan / Risk assessment |
| **PRP:** | MR RIAD SAIDI |
| **PRP ADDRESS:** | 12327 NEW HAMPTON<br>TOMBALL TX 77375 |
| **PRP CONTACT:** | ASSAD BOULOS |
| **PRP PHONE:** | 281/376-2040 |

**LUST INFORMATION**

| | |
|---|---|
| **TANK NUMBER:** | 5 |
| **STATUS:** | Removed From Ground |
| **STATUS DATE:** | 08312001 |
| **INSTALL DATE:** | 01291979 |
| **REGISTERED DATE:** | 05081986 |
| **CAPACITY:** | 0004000 Gallons |
| **EXT CONTAINMENT DESIGN:** | Single Wall -<br>- |
| **CONSTRUCTION MATERIAL:** | Steel |
| **CORROSION PROTECTION:** | Ext Dielectric Coating/Laminate/Tape/Wrap -<br>- |
| **CORROSION PROT VARIANCE:** | No Variance |
| **STG 1 VAPOR RECOVERY EQUIP STATUS:** | Not Reported |
| **STG 1 EQUIP INSTALL DATE:** | |
| **STG 2 VAPOR RECOVERY EQUIP STATUS:** | |
| **STG 2 EQUIP INSTALL DATE:** | |
| **INSTALLER COMPANY:** | |
| **INSTALLER NAME:** | |
| **INSTALLER LICENSE NUMBER:** | |
| **TYPE OF PIPE:** | |
| **PIPE MATERIAL:** | Steel |
| **PIPE DESIGN EXT CONTAINMENT:** | Single Wall - - |
| **PIPE CONECTORS & VALVES:** | - - |
| **PIPE CORROSION PROTECTION:** | Ext Dielectric Coating/Laminate/Tape/Wrap -<br>- |
| **PIPE CORROSION PROT VARIANCE:** | No Variance |
| **SUBSTANCE STORED:** | GASOLINE |
| **TANK RLSE DETECTION METHODS:** | Groundwater Monitoring - - - Inventory Control |
| **TANK RLSE DETECTION VARIANCE:** | No Variance |
| **PIPE RLSE DETECTION METHODS:** | Groundwater Monitoring - Auto Leak Line Detector (3.0gph for pressure piping) - - |
| **PIPE RLSE VARIANCE:** | No Variance |
| **SPILL/OVERFILL PREVENTION:** | Auto Flow Restrictor Valve (AFRV) - Auto Delivery Shut Off Valve (ADSV) - Factory Built Spill Container/Bucket/Sump |

*- Continued on next page -*

# *Environmental FirstSearch*
# *Site Detail Report*

**TARGET SITE:** 2900 BRIARWICK LANE
HOUSTON TX 77093

**JOB:** 31196

## LEAKING UNDERGROUND STORAGE TANKS

**SEARCH ID:** 4 **DIST/DIR:** 0.37 NE **MAP ID:** 7

**NAME:** JEFFYS QUICK STOP
**ADDRESS:** 3102 LITTLE YORK RD
HOUSTON TX 77093
HARRIS
**CONTACT:** ASSAD BOULOS

**REV:** 06/27/05
**ID1:** 101814
**ID2:** 0041540
**STATUS:**
**PHONE:** 281/376-2040

**SPILL/OVERFILL VARIANCE:** No Variance

**TANK NUMBER:** 4
**STATUS:** Removed From Ground
**STATUS DATE:** 08312001
**INSTALL DATE:** 08311987
**REGISTERED DATE:** 05081986
**CAPACITY:** 0004000 Gallons
**EXT CONTAINMENT DESIGN:** Single Wall -
-
**CONSTRUCTION MATERIAL:** Steel
**CORROSION PROTECTION:** Ext Dielectric Coating/Laminate/Tape/Wrap -
-
**CORROSION PROT VARIANCE:** No Variance
**STG 1 VAPOR RECOVERY EQUIP STATUS:** Not Reported
**STG 1 EQUIP INSTALL DATE:**
**STG 2 VAPOR RECOVERY EQUIP STATUS:**
**STG 2 EQUIP INSTALL DATE:**

**INSTALLER COMPANY:**
**INSTALLER NAME:**
**INSTALLER LICENSE NUMBER:**

**TYPE OF PIPE:**
**PIPE MATERIAL:** Steel
**PIPE DESIGN EXT CONTAINMENT:** Single Wall - -
**PIPE CONECTORS & VALVES:** - -
**PIPE CORROSION PROTECTION:** -
- None
**PIPE CORROSION PROT VARIANCE:** No Variance

**SUBSTANCE STORED:** GASOLINE
**TANK RLSE DETECTION METHODS:** Groundwater Monitoring - - - Inventory Control
**TANK RLSE DETECTION VARIANCE:** No Variance
**PIPE RLSE DETECTION METHODS:** Groundwater Monitoring - Auto Leak Line Detector (3.0gph for pressure piping) - - Tightness Testing
**PIPE RLSE VARIANCE:** No Variance
**SPILL/OVERFILL PREVENTION:** Auto Flow Restrictor Valve (AFRV) - Auto Delivery Shut Off Valve (ADSV) - Factory Built Spill Container/Bucket/Sump
**SPILL/OVERFILL VARIANCE:** No Variance

**TANK NUMBER:** 3
**STATUS:** Removed From Ground
**STATUS DATE:** 08312001
**INSTALL DATE:** 08311987
**REGISTERED DATE:** 05081986
**CAPACITY:** 0004000 Gallons
**EXT CONTAINMENT DESIGN:** Single Wall -
-

*- Continued on next page -*

# *Environmental FirstSearch*
# *Site Detail Report*

**TARGET SITE:** 2900 BRIARWICK LANE
HOUSTON TX 77093

**JOB:** 31196

## LEAKING UNDERGROUND STORAGE TANKS

**SEARCH ID:** 4 **DIST/DIR:** 0.37 NE **MAP ID:** 7

**NAME:** JEFFYS QUICK STOP
**ADDRESS:** 3102 LITTLE YORK RD
HOUSTON TX 77093
HARRIS
**CONTACT:** ASSAD BOULOS

**REV:** 06/27/05
**ID1:** 101814
**ID2:** 0041540
**STATUS:**
**PHONE:** 281/376-2040

**CONSTRUCTION MATERIAL:** Steel
**CORROSION PROTECTION:** Ext Dielectric Coating/Laminate/Tape/Wrap -
-
**CORROSION PROT VARIANCE:** No Variance
**STG 1 VAPOR RECOVERY EQUIP STATUS:** Not Reported
**STG 1 EQUIP INSTALL DATE:**
**STG 2 VAPOR RECOVERY EQUIP STATUS:**
**STG 2 EQUIP INSTALL DATE:**

**INSTALLER COMPANY:**
**INSTALLER NAME:**
**INSTALLER LICENSE NUMBER:**

**TYPE OF PIPE:**
**PIPE MATERIAL:** Steel
**PIPE DESIGN EXT CONTAINMENT:** Single Wall - -
**PIPE CONECTORS & VALVES:** - -
**PIPE CORROSION PROTECTION:** -
- None
**PIPE CORROSION PROT VARIANCE:** No Variance

**SUBSTANCE STORED:** GASOLINE
**TANK RLSE DETECTION METHODS:** Groundwater Monitoring - - - Inventory Control
**TANK RLSE DETECTION VARIANCE:** No Variance
**PIPE RLSE DETECTION METHODS:** Groundwater Monitoring - Auto Leak Line Detector (3.0gph for pressure piping) - - Tightness Testing
**PIPE RLSE VARIANCE:** No Variance
**SPILL/OVERFILL PREVENTION:** Auto Flow Restrictor Valve (AFRV) - Auto Delivery Shut Off Valve (ADSV) - Factory Built Spill Container/Bucket/Sump
**SPILL/OVERFILL VARIANCE:** No Variance

**TANK NUMBER:** 2
**STATUS:** Removed From Ground
**STATUS DATE:** 08312001
**INSTALL DATE:** 01011979
**REGISTERED DATE:** 05081986
**CAPACITY:** 0012000 Gallons
**EXT CONTAINMENT DESIGN:** Single Wall -
-
**CONSTRUCTION MATERIAL:** Steel
**CORROSION PROTECTION:** Ext Dielectric Coating/Laminate/Tape/Wrap -
-
**CORROSION PROT VARIANCE:** No Variance
**STG 1 VAPOR RECOVERY EQUIP STATUS:** Not Reported
**STG 1 EQUIP INSTALL DATE:**
**STG 2 VAPOR RECOVERY EQUIP STATUS:**
**STG 2 EQUIP INSTALL DATE:**

**INSTALLER COMPANY:**
**INSTALLER NAME:**

*- Continued on next page -*

**TARGET SITE:** 2900 BRIARWICK LANE
HOUSTON TX 77093

**JOB:** 31196

## LEAKING UNDERGROUND STORAGE TANKS

**SEARCH ID:** 4 **DIST/DIR:** 0.37 NE **MAP ID:** 7

| | | | |
|---|---|---|---|
| **NAME:** | JEFFYS QUICK STOP | **REV:** | 06/27/05 |
| **ADDRESS:** | 3102 LITTLE YORK RD | **ID1:** | 101814 |
| | HOUSTON TX 77093 | **ID2:** | 0041540 |
| | HARRIS | **STATUS:** | |
| **CONTACT:** | ASSAD BOULOS | **PHONE:** | 281/376-2040 |

**INSTALLER LICENSE NUMBER:**

**TYPE OF PIPE:**
**PIPE MATERIAL:** Steel
**PIPE DESIGN EXT CONTAINMENT:** Single Wall - -
**PIPE CONECTORS & VALVES:** - -
**PIPE CORROSION PROTECTION:** -
- None
**PIPE CORROSION PROT VARIANCE:** No Variance

**SUBSTANCE STORED:** DIESEL
**TANK RLSE DETECTION METHODS:** Groundwater Monitoring - - - Inventory Control
**TANK RLSE DETECTION VARIANCE:** No Variance
**PIPE RLSE DETECTION METHODS:** Groundwater Monitoring - Auto Leak Line Detector (3.0gph for pressure piping) - - Tightness Testing
**PIPE RLSE VARIANCE:** No Variance
**SPILL/OVERFILL PREVENTION:** Auto Flow Restrictor Valve (AFRV) - Auto Delivery Shut Off Valve (ADSV) - Factory Built Spill Container/Bucket/Sump
**SPILL/OVERFILL VARIANCE:** No Variance

**TANK NUMBER:** 1
**STATUS:** Removed From Ground
**STATUS DATE:** 08312001
**INSTALL DATE:** 01011979
**REGISTERED DATE:** 05081986
**CAPACITY:** 0012000 Gallons
**EXT CONTAINMENT DESIGN:** Single Wall -
-
**CONSTRUCTION MATERIAL:** Steel
**CORROSION PROTECTION:** Ext Dielectric Coating/Laminate/Tape/Wrap -
-
**CORROSION PROT VARIANCE:** No Variance
**STG 1 VAPOR RECOVERY EQUIP STATUS:** Not Reported
**STG 1 EQUIP INSTALL DATE:**
**STG 2 VAPOR RECOVERY EQUIP STATUS:**
**STG 2 EQUIP INSTALL DATE:**

**INSTALLER COMPANY:**
**INSTALLER NAME:**
**INSTALLER LICENSE NUMBER:**

**TYPE OF PIPE:**
**PIPE MATERIAL:** Steel
**PIPE DESIGN EXT CONTAINMENT:** Single Wall - -
**PIPE CONECTORS & VALVES:** - -
**PIPE CORROSION PROTECTION:** -
- None
**PIPE CORROSION PROT VARIANCE:** No Variance

**SUBSTANCE STORED:** GASOLINE

*- Continued on next page -*

**TARGET SITE:** 2900 BRIARWICK LANE
HOUSTON TX 77093

**JOB:** 31196

## LEAKING UNDERGROUND STORAGE TANKS

**SEARCH ID:** 4 **DIST/DIR:** 0.37 NE **MAP ID:** 7

**NAME:** JEFFYS QUICK STOP
**ADDRESS:** 3102 LITTLE YORK RD
HOUSTON TX 77093
HARRIS
**CONTACT:** ASSAD BOULOS

**REV:** 06/27/05
**ID1:** 101814
**ID2:** 0041540
**STATUS:**
**PHONE:** 281/376-2040

**TANK RLSE DETECTION METHODS:** Groundwater Monitoring - - - Inventory Control
**TANK RLSE DETECTION VARIANCE:** No Variance
**PIPE RLSE DETECTION METHODS:** Groundwater Monitoring - Auto Leak Line Detector (3.0gph for pressure piping) - - Tightness Testing
**PIPE RLSE VARIANCE:** No Variance
**SPILL/OVERFILL PREVENTION:** Auto Flow Restrictor Valve (AFRV) - Auto Delivery Shut Off Valve (ADSV) - Factory Built Spill Container/Bucket/Sump
**SPILL/OVERFILL VARIANCE:** No Variance

**TANK NUMBER:** 6
**STATUS:** Removed From Ground
**STATUS DATE:** 03251993
**INSTALL DATE:**
**REGISTERED DATE:** 05081986
**CAPACITY:** 0000550 Gallons
**EXT CONTAINMENT DESIGN:** Single Wall -
-
**CONSTRUCTION MATERIAL:** Steel
**CORROSION PROTECTION:** -
- None
**CORROSION PROT VARIANCE:** No Variance
**STG 1 VAPOR RECOVERY EQUIP STATUS:** Not Reported
**STG 1 EQUIP INSTALL DATE:**
**STG 2 VAPOR RECOVERY EQUIP STATUS:** Not Reported
**STG 2 EQUIP INSTALL DATE:**

**INSTALLER COMPANY:**
**INSTALLER NAME:**
**INSTALLER LICENSE NUMBER:**

**TYPE OF PIPE:** Suction
**PIPE MATERIAL:** Steel
**PIPE DESIGN EXT CONTAINMENT:** Single Wall - -
**PIPE CONECTORS & VALVES:** - -
**PIPE CORROSION PROTECTION:** -
- None
**PIPE CORROSION PROT VARIANCE:** No Variance

**SUBSTANCE STORED:** GASOLINE
**TANK RLSE DETECTION METHODS:** - - - None
**TANK RLSE DETECTION VARIANCE:** No Variance
**PIPE RLSE DETECTION METHODS:** - - - None
**PIPE RLSE VARIANCE:** No Variance
**SPILL/OVERFILL PREVENTION:** - -
**SPILL/OVERFILL VARIANCE:** No Variance

**TANK NUMBER:** 7
**STATUS:** Removed From Ground
**STATUS DATE:** 03251993

*- Continued on next page -*

# *Environmental FirstSearch*
# *Site Detail Report*

**TARGET SITE:** 2900 BRIARWICK LANE
HOUSTON TX 77093

**JOB:** 31196

## LEAKING UNDERGROUND STORAGE TANKS

**SEARCH ID:** 4 **DIST/DIR:** 0.37 NE **MAP ID:** 7

| | | | |
|---|---|---|---|
| **NAME:** | JEFFYS QUICK STOP | **REV:** | 06/27/05 |
| **ADDRESS:** | 3102 LITTLE YORK RD | **ID1:** | 101814 |
| | HOUSTON TX 77093 | **ID2:** | 0041540 |
| | HARRIS | **STATUS:** | |
| **CONTACT:** | ASSAD BOULOS | **PHONE:** | 281/376-2040 |

| | |
|---|---|
| **INSTALL DATE:** | |
| **REGISTERED DATE:** | 05081986 |
| **CAPACITY:** | 0000550 Gallons |
| **EXT CONTAINMENT DESIGN:** | Single Wall - |
| | - |
| **CONSTRUCTION MATERIAL:** | Steel |
| **CORROSION PROTECTION:** | - |
| | - None |
| **CORROSION PROT VARIANCE:** | No Variance |
| **STG 1 VAPOR RECOVERY EQUIP STATUS:** | Not Reported |
| **STG 1 EQUIP INSTALL DATE:** | |
| **STG 2 VAPOR RECOVERY EQUIP STATUS:** | |
| **STG 2 EQUIP INSTALL DATE:** | |
| **INSTALLER COMPANY:** | |
| **INSTALLER NAME:** | |
| **INSTALLER LICENSE NUMBER:** | |
| **TYPE OF PIPE:** | Gravity |
| **PIPE MATERIAL:** | Steel |
| **PIPE DESIGN EXT CONTAINMENT:** | Single Wall - - |
| **PIPE CONECTORS & VALVES:** | - - |
| **PIPE CORROSION PROTECTION:** | - |
| | - None |
| **PIPE CORROSION PROT VARIANCE:** | No Variance |
| **SUBSTANCE STORED:** | USED OIL |
| **TANK RLSE DETECTION METHODS:** | - - - None |
| **TANK RLSE DETECTION VARIANCE:** | No Variance |
| **PIPE RLSE DETECTION METHODS:** | - - - None |
| **PIPE RLSE VARIANCE:** | No Variance |
| **SPILL/OVERFILL PREVENTION:** | - - |
| **SPILL/OVERFILL VARIANCE:** | No Variance |

# *Environmental FirstSearch*
# *Site Detail Report*

**TARGET SITE:** 2900 BRIARWICK LANE
HOUSTON TX 77093

**JOB:** 31196

## LEAKING UNDERGROUND STORAGE TANKS

**SEARCH ID:** 8 **DIST/DIR:** 0.47 SE **MAP ID:** 8

| | | | |
|---|---|---|---|
| **NAME:** | TXDOT HOUSTON ROW | **REV:** | 06/27/05 |
| **ADDRESS:** | 10603 EASTEX FWY | **ID1:** | 098992 |
| | HOUSTON TX 77093 | **ID2:** | |
| | HARRIS | **STATUS:** | |
| **CONTACT:** | DON HILL | **PHONE:** | 512/416-3009 |

**SITE INFORMATION**

| | |
|---|---|
| **REPORTED:** | 5/7/1991 |
| **ENTERED INTO SYSTEM:** | 5/17/1991 |
| **SITE PRIORITY:** | no gw impacted, no apparent threats or impacts to receptors |
| **SITE STATUS:** | Final concurrence pending documentation of well plugging |
| **PRP:** | TXDOT |
| **PRP ADDRESS:** | 125 E 11th ST<br>AUSTIN TX 78701 |
| **PRP CONTACT:** | DON HILL |
| **PRP PHONE:** | 512/416-3009 |

**LUST INFORMATION**

**TARGET SITE:** 2900 BRIARWICK LANE
HOUSTON TX 77093

**JOB:** 31196

## LEAKING UNDERGROUND STORAGE TANKS

**SEARCH ID:** 7 **DIST/DIR:** 0.47 SE **MAP ID:** 3

| | | | |
|---|---|---|---|
| **NAME:** | TEJAS MOTOR CO | **REV:** | 06/27/05 |
| **ADDRESS:** | 10555 EASTEX FWY | **ID1:** | 110435 |
| | HOUSTON TX 77093 | **ID2:** | 0023332 |
| | HARRIS | **STATUS:** | |
| **CONTACT:** | LESLIE WALKER | **PHONE:** | 713/699-9865 |

**SITE INFORMATION**

| | |
|---|---|
| **REPORTED:** | |
| **ENTERED INTO SYSTEM:** | 3/4/1996 |
| **SITE PRIORITY:** | no gw impacted, no apparent threats or impacts to receptors |
| **SITE STATUS:** | Final concurrence issued, case close |
| **PRP:** | TEJAS MOTOR CO |
| **PRP ADDRESS:** | 10555 EASTEX FWY<br>HOUSTON TX 77093 |
| **PRP CONTACT:** | LESLIE WALKER |
| **PRP PHONE:** | 713/699-9865 |

**LUST INFORMATION**

| | |
|---|---|
| **TANK NUMBER:** | 1 |
| **STATUS:** | Removed From Ground |
| **STATUS DATE:** | 01221996 |
| **INSTALL DATE:** | 01011960 |
| **REGISTERED DATE:** | 05081986 |
| **CAPACITY:** | 0000550 Gallons |
| **EXT CONTAINMENT DESIGN:** | -<br>- |
| **CONSTRUCTION MATERIAL:** | Steel |
| **CORROSION PROTECTION:** | -<br>- |
| **CORROSION PROT VARIANCE:** | No Variance |
| **STG 1 VAPOR RECOVERY EQUIP STATUS:** | Not Reported |
| **STG 1 EQUIP INSTALL DATE:** | |
| **STG 2 VAPOR RECOVERY EQUIP STATUS:** | |
| **STG 2 EQUIP INSTALL DATE:** | |
| **INSTALLER COMPANY:** | |
| **INSTALLER NAME:** | |
| **INSTALLER LICENSE NUMBER:** | |
| **TYPE OF PIPE:** | |
| **PIPE MATERIAL:** | Steel |
| **PIPE DESIGN EXT CONTAINMENT:** | - - |
| **PIPE CONECTORS & VALVES:** | - - |
| **PIPE CORROSION PROTECTION:** | -<br>- None |
| **PIPE CORROSION PROT VARIANCE:** | No Variance |
| **SUBSTANCE STORED:** | USED OIL |
| **TANK RLSE DETECTION METHODS:** | - - - None |
| **TANK RLSE DETECTION VARIANCE:** | No Variance |
| **PIPE RLSE DETECTION METHODS:** | - - - None |
| **PIPE RLSE VARIANCE:** | No Variance |
| **SPILL/OVERFILL PREVENTION:** | - - |
| **SPILL/OVERFILL VARIANCE:** | No Variance |

*- Continued on next page -*

**TARGET SITE:** 2900 BRIARWICK LANE
HOUSTON TX 77093

**JOB:** 31196

## LEAKING UNDERGROUND STORAGE TANKS

**SEARCH ID:** 7 **DIST/DIR:** 0.47 SE **MAP ID:** 3

| | | | |
|---|---|---|---|
| **NAME:** | TEJAS MOTOR CO | **REV:** | 06/27/05 |
| **ADDRESS:** | 10555 EASTEX FWY | **ID1:** | 110435 |
| | HOUSTON TX 77093 | **ID2:** | 0023332 |
| | HARRIS | **STATUS:** | |
| **CONTACT:** | LESLIE WALKER | **PHONE:** | 713/699-9865 |

| | |
|---|---|
| **TANK NUMBER:** | 2 |
| **STATUS:** | Removed From Ground |
| **STATUS DATE:** | 01221996 |
| **INSTALL DATE:** | 01011960 |
| **REGISTERED DATE:** | 05081986 |
| **CAPACITY:** | 0004000 Gallons |
| **EXT CONTAINMENT DESIGN:** | - |
| | - |
| **CONSTRUCTION MATERIAL:** | Steel |
| **CORROSION PROTECTION:** | - |
| | - |
| **CORROSION PROT VARIANCE:** | No Variance |
| **STG 1 VAPOR RECOVERY EQUIP STATUS:** | Not Reported |
| **STG 1 EQUIP INSTALL DATE:** | |
| **STG 2 VAPOR RECOVERY EQUIP STATUS:** | Not Reported |
| **STG 2 EQUIP INSTALL DATE:** | |
| **INSTALLER COMPANY:** | |
| **INSTALLER NAME:** | |
| **INSTALLER LICENSE NUMBER:** | |
| **TYPE OF PIPE:** | |
| **PIPE MATERIAL:** | Steel |
| **PIPE DESIGN EXT CONTAINMENT:** | - - |
| **PIPE CONECTORS & VALVES:** | - - |
| **PIPE CORROSION PROTECTION:** | - |
| | - None |
| **PIPE CORROSION PROT VARIANCE:** | No Variance |
| **SUBSTANCE STORED:** | GASOLINE |
| **TANK RLSE DETECTION METHODS:** | - - - None |
| **TANK RLSE DETECTION VARIANCE:** | No Variance |
| **PIPE RLSE DETECTION METHODS:** | - - - None |
| **PIPE RLSE VARIANCE:** | No Variance |
| **SPILL/OVERFILL PREVENTION:** | - - |
| **SPILL/OVERFILL VARIANCE:** | No Variance |

| | |
|---|---|
| **TANK NUMBER:** | 5 |
| **STATUS:** | Removed From Ground |
| **STATUS DATE:** | 01221996 |
| **INSTALL DATE:** | 01011960 |
| **REGISTERED DATE:** | 05081986 |
| **CAPACITY:** | 0004000 Gallons |
| **EXT CONTAINMENT DESIGN:** | - |
| | - |
| **CONSTRUCTION MATERIAL:** | Steel |
| **CORROSION PROTECTION:** | - |
| | - |

*- Continued on next page -*

**TARGET SITE:** 2900 BRIARWICK LANE
HOUSTON TX 77093

**JOB:** 31196

## LEAKING UNDERGROUND STORAGE TANKS

**SEARCH ID:** 7 **DIST/DIR:** 0.47 SE **MAP ID:** 3

| | | | |
|---|---|---|---|
| **NAME:** | TEJAS MOTOR CO | **REV:** | 06/27/05 |
| **ADDRESS:** | 10555 EASTEX FWY | **ID1:** | 110435 |
| | HOUSTON TX 77093 | **ID2:** | 0023332 |
| | HARRIS | **STATUS:** | |
| **CONTACT:** | LESLIE WALKER | **PHONE:** | 713/699-9865 |

| | |
|---|---|
| **CORROSION PROT VARIANCE:** | No Variance |
| **STG 1 VAPOR RECOVERY EQUIP STATUS:** | Not Reported |
| **STG 1 EQUIP INSTALL DATE:** | |
| **STG 2 VAPOR RECOVERY EQUIP STATUS:** | Not Reported |
| **STG 2 EQUIP INSTALL DATE:** | |
| **INSTALLER COMPANY:** | |
| **INSTALLER NAME:** | |
| **INSTALLER LICENSE NUMBER:** | |
| **TYPE OF PIPE:** | |
| **PIPE MATERIAL:** | Steel |
| **PIPE DESIGN EXT CONTAINMENT:** | - - |
| **PIPE CONECTORS & VALVES:** | - - |
| **PIPE CORROSION PROTECTION:** | - |
| | - None |
| **PIPE CORROSION PROT VARIANCE:** | No Variance |
| **SUBSTANCE STORED:** | GASOLINE |
| **TANK RLSE DETECTION METHODS:** | - - - None |
| **TANK RLSE DETECTION VARIANCE:** | No Variance |
| **PIPE RLSE DETECTION METHODS:** | - - - None |
| **PIPE RLSE VARIANCE:** | No Variance |
| **SPILL/OVERFILL PREVENTION:** | - - |
| **SPILL/OVERFILL VARIANCE:** | No Variance |
| **TANK NUMBER:** | 4 |
| **STATUS:** | Removed From Ground |
| **STATUS DATE:** | 01221996 |
| **INSTALL DATE:** | 01011960 |
| **REGISTERED DATE:** | 05081986 |
| **CAPACITY:** | 0004000 Gallons |
| **EXT CONTAINMENT DESIGN:** | - |
| | - |
| **CONSTRUCTION MATERIAL:** | Steel |
| **CORROSION PROTECTION:** | - |
| | - |
| **CORROSION PROT VARIANCE:** | No Variance |
| **STG 1 VAPOR RECOVERY EQUIP STATUS:** | Not Reported |
| **STG 1 EQUIP INSTALL DATE:** | |
| **STG 2 VAPOR RECOVERY EQUIP STATUS:** | Not Reported |
| **STG 2 EQUIP INSTALL DATE:** | |
| **INSTALLER COMPANY:** | |
| **INSTALLER NAME:** | |
| **INSTALLER LICENSE NUMBER:** | |
| **TYPE OF PIPE:** | |
| **PIPE MATERIAL:** | Steel |
| **PIPE DESIGN EXT CONTAINMENT:** | - - |

*- Continued on next page -*

**TARGET SITE:** 2900 BRIARWICK LANE
HOUSTON TX 77093

**JOB:** 31196

## LEAKING UNDERGROUND STORAGE TANKS

**SEARCH ID:** 7 **DIST/DIR:** 0.47 SE **MAP ID:** 3

| | | | |
|---|---|---|---|
| **NAME:** | TEJAS MOTOR CO | **REV:** | 06/27/05 |
| **ADDRESS:** | 10555 EASTEX FWY | **ID1:** | 110435 |
| | HOUSTON TX 77093 | **ID2:** | 0023332 |
| | HARRIS | **STATUS:** | |
| **CONTACT:** | LESLIE WALKER | **PHONE:** | 713/699-9865 |

| | |
|---|---|
| **PIPE CONECTORS & VALVES:** | - - |
| **PIPE CORROSION PROTECTION:** | - |
| | - None |
| **PIPE CORROSION PROT VARIANCE:** | No Variance |
| **SUBSTANCE STORED:** | GASOLINE |
| **TANK RLSE DETECTION METHODS:** | - - - None |
| **TANK RLSE DETECTION VARIANCE:** | No Variance |
| **PIPE RLSE DETECTION METHODS:** | - - - None |
| **PIPE RLSE VARIANCE:** | No Variance |
| **SPILL/OVERFILL PREVENTION:** | - - |
| **SPILL/OVERFILL VARIANCE:** | No Variance |

| | |
|---|---|
| **TANK NUMBER:** | 3 |
| **STATUS:** | Removed From Ground |
| **STATUS DATE:** | 01221996 |
| **INSTALL DATE:** | 01011960 |
| **REGISTERED DATE:** | 05081986 |
| **CAPACITY:** | 0004000 Gallons |
| **EXT CONTAINMENT DESIGN:** | - |
| | - |
| **CONSTRUCTION MATERIAL:** | Steel |
| **CORROSION PROTECTION:** | - |
| | - |
| **CORROSION PROT VARIANCE:** | No Variance |
| **STG 1 VAPOR RECOVERY EQUIP STATUS:** | Not Reported |
| **STG 1 EQUIP INSTALL DATE:** | |
| **STG 2 VAPOR RECOVERY EQUIP STATUS:** | Not Reported |
| **STG 2 EQUIP INSTALL DATE:** | |
| **INSTALLER COMPANY:** | |
| **INSTALLER NAME:** | |
| **INSTALLER LICENSE NUMBER:** | |
| **TYPE OF PIPE:** | |
| **PIPE MATERIAL:** | Steel |
| **PIPE DESIGN EXT CONTAINMENT:** | - - |
| **PIPE CONECTORS & VALVES:** | - - |
| **PIPE CORROSION PROTECTION:** | - |
| | - None |
| **PIPE CORROSION PROT VARIANCE:** | No Variance |
| **SUBSTANCE STORED:** | GASOLINE |
| **TANK RLSE DETECTION METHODS:** | - - - None |
| **TANK RLSE DETECTION VARIANCE:** | No Variance |
| **PIPE RLSE DETECTION METHODS:** | - - - None |
| **PIPE RLSE VARIANCE:** | No Variance |
| **SPILL/OVERFILL PREVENTION:** | - - |
| **SPILL/OVERFILL VARIANCE:** | No Variance |

*- Continued on next page -*

# *Environmental FirstSearch*
# *Site Detail Report*

**TARGET SITE:** 2900 BRIARWICK LANE
HOUSTON TX 77093

**JOB:** 31196

## LEAKING UNDERGROUND STORAGE TANKS

**SEARCH ID:** 7 **DIST/DIR:** 0.47 SE **MAP ID:** 3

| | | | |
|---|---|---|---|
| **NAME:** | TEJAS MOTOR CO | **REV:** | 06/27/05 |
| **ADDRESS:** | 10555 EASTEX FWY | **ID1:** | 110435 |
| | HOUSTON TX 77093 | **ID2:** | 0023332 |
| | HARRIS | **STATUS:** | |
| **CONTACT:** | LESLIE WALKER | **PHONE:** | 713/699-9865 |

# *Environmental FirstSearch*
# *Site Detail Report*

**TARGET SITE:** 2900 BRIARWICK LANE
HOUSTON TX 77093

**JOB:** 31196

## LEAKING UNDERGROUND STORAGE TANKS

**SEARCH ID:** 3 **DIST/DIR:** 0.48 SE **MAP ID:** 5

| | | | |
|---|---|---|---|
| **NAME:** | FAST STOP 46 | **REV:** | 06/27/05 |
| **ADDRESS:** | 10621 EASTEX FRWY | **ID1:** | 104553 |
| | HOUSTON TX 77093 | **ID2:** | 0030569 |
| | HARRIS | **STATUS:** | |
| **CONTACT:** | SUNG KWAK | **PHONE:** | 713/690-3044 |

**SITE INFORMATION**

| | |
|---|---|
| **REPORTED:** | 8/31/1992 |
| **ENTERED INTO SYSTEM:** | 10/21/1992 |
| **SITE PRIORITY:** | minor soil contamination - does not require a rap |
| **SITE STATUS:** | Final concurrence issued, case close |
| **PRP:** | KWAK SUNG |
| **PRP ADDRESS:** | 2923 FONTANA<br>HOUSTON TX 77043 |
| **PRP CONTACT:** | SUNG KWAK |
| **PRP PHONE:** | 713/690-3044 |

**LUST INFORMATION**

| | |
|---|---|
| **TANK NUMBER:** | 1 |
| **STATUS:** | Removed From Ground |
| **STATUS DATE:** | 08011992 |
| **INSTALL DATE:** | 01011978 |
| **REGISTERED DATE:** | 01011944 |
| **CAPACITY:** | 0003000 Gallons |
| **EXT CONTAINMENT DESIGN:** | -<br>- |
| **CONSTRUCTION MATERIAL:** | Steel |
| **CORROSION PROTECTION:** | -<br>- None |
| **CORROSION PROT VARIANCE:** | No Variance |
| **STG 1 VAPOR RECOVERY EQUIP STATUS:** | Not Reported |
| **STG 1 EQUIP INSTALL DATE:** | |
| **STG 2 VAPOR RECOVERY EQUIP STATUS:** | Not Reported |
| **STG 2 EQUIP INSTALL DATE:** | |
| **INSTALLER COMPANY:** | |
| **INSTALLER NAME:** | |
| **INSTALLER LICENSE NUMBER:** | |
| **TYPE OF PIPE:** | |
| **PIPE MATERIAL:** | Steel |
| **PIPE DESIGN EXT CONTAINMENT:** | - - |
| **PIPE CONECTORS & VALVES:** | - - |
| **PIPE CORROSION PROTECTION:** | -<br>- None |
| **PIPE CORROSION PROT VARIANCE:** | No Variance |
| **SUBSTANCE STORED:** | GASOLINE |
| **TANK RLSE DETECTION METHODS:** | - - - None |
| **TANK RLSE DETECTION VARIANCE:** | No Variance |
| **PIPE RLSE DETECTION METHODS:** | - - - None |
| **PIPE RLSE VARIANCE:** | No Variance |
| **SPILL/OVERFILL PREVENTION:** | - - |
| **SPILL/OVERFILL VARIANCE:** | No Variance |

*- Continued on next page -*

**TARGET SITE:** 2900 BRIARWICK LANE
HOUSTON TX 77093

**JOB:** 31196

## LEAKING UNDERGROUND STORAGE TANKS

**SEARCH ID:** 3 **DIST/DIR:** 0.48 SE **MAP ID:** 5

| | | | |
|---|---|---|---|
| **NAME:** | FAST STOP 46 | **REV:** | 06/27/05 |
| **ADDRESS:** | 10621 EASTEX FRWY | **ID1:** | 104553 |
| | HOUSTON TX 77093 | **ID2:** | 0030569 |
| | HARRIS | **STATUS:** | |
| **CONTACT:** | SUNG KWAK | **PHONE:** | 713/690-3044 |

| | |
|---|---|
| **TANK NUMBER:** | 2 |
| **STATUS:** | Removed From Ground |
| **STATUS DATE:** | 08011992 |
| **INSTALL DATE:** | 01011978 |
| **REGISTERED DATE:** | 01011944 |
| **CAPACITY:** | 0002500 Gallons |
| **EXT CONTAINMENT DESIGN:** | -<br>- |
| **CONSTRUCTION MATERIAL:** | Steel |
| **CORROSION PROTECTION:** | -<br>- None |
| **CORROSION PROT VARIANCE:** | No Variance |
| **STG 1 VAPOR RECOVERY EQUIP STATUS:** | Not Reported |
| **STG 1 EQUIP INSTALL DATE:** | |
| **STG 2 VAPOR RECOVERY EQUIP STATUS:** | Not Reported |
| **STG 2 EQUIP INSTALL DATE:** | |
| **INSTALLER COMPANY:** | |
| **INSTALLER NAME:** | |
| **INSTALLER LICENSE NUMBER:** | |
| **TYPE OF PIPE:** | |
| **PIPE MATERIAL:** | Steel |
| **PIPE DESIGN EXT CONTAINMENT:** | - - |
| **PIPE CONECTORS & VALVES:** | - - |
| **PIPE CORROSION PROTECTION:** | -<br>- None |
| **PIPE CORROSION PROT VARIANCE:** | No Variance |
| **SUBSTANCE STORED:** | GASOLINE |
| **TANK RLSE DETECTION METHODS:** | - - - None |
| **TANK RLSE DETECTION VARIANCE:** | No Variance |
| **PIPE RLSE DETECTION METHODS:** | - - - None |
| **PIPE RLSE VARIANCE:** | No Variance |
| **SPILL/OVERFILL PREVENTION:** | - - |
| **SPILL/OVERFILL VARIANCE:** | No Variance |

| | |
|---|---|
| **TANK NUMBER:** | 3 |
| **STATUS:** | Removed From Ground |
| **STATUS DATE:** | 08011992 |
| **INSTALL DATE:** | 01011978 |
| **REGISTERED DATE:** | 01011944 |
| **CAPACITY:** | 0002500 Gallons |
| **EXT CONTAINMENT DESIGN:** | -<br>- |
| **CONSTRUCTION MATERIAL:** | Steel |
| **CORROSION PROTECTION:** | -<br>- None |

*- Continued on next page -*

# *Environmental FirstSearch*
# *Site Detail Report*

**TARGET SITE:** 2900 BRIARWICK LANE
HOUSTON TX 77093

**JOB:** 31196

## LEAKING UNDERGROUND STORAGE TANKS

**SEARCH ID:** 3 **DIST/DIR:** 0.48 SE **MAP ID:** 5

| | | | |
|---|---|---|---|
| **NAME:** | FAST STOP 46 | **REV:** | 06/27/05 |
| **ADDRESS:** | 10621 EASTEX FRWY | **ID1:** | 104553 |
| | HOUSTON TX 77093 | **ID2:** | 0030569 |
| | HARRIS | **STATUS:** | |
| **CONTACT:** | SUNG KWAK | **PHONE:** | 713/690-3044 |

| | |
|---|---|
| **CORROSION PROT VARIANCE:** | No Variance |
| **STG 1 VAPOR RECOVERY EQUIP STATUS:** | Not Reported |
| **STG 1 EQUIP INSTALL DATE:** | |
| **STG 2 VAPOR RECOVERY EQUIP STATUS:** | Not Reported |
| **STG 2 EQUIP INSTALL DATE:** | |
| **INSTALLER COMPANY:** | |
| **INSTALLER NAME:** | |
| **INSTALLER LICENSE NUMBER:** | |
| **TYPE OF PIPE:** | |
| **PIPE MATERIAL:** | Steel |
| **PIPE DESIGN EXT CONTAINMENT:** | - - |
| **PIPE CONECTORS & VALVES:** | - - |
| **PIPE CORROSION PROTECTION:** | - - None |
| **PIPE CORROSION PROT VARIANCE:** | No Variance |
| **SUBSTANCE STORED:** | GASOLINE |
| **TANK RLSE DETECTION METHODS:** | - - - None |
| **TANK RLSE DETECTION VARIANCE:** | No Variance |
| **PIPE RLSE DETECTION METHODS:** | - - - None |
| **PIPE RLSE VARIANCE:** | No Variance |
| **SPILL/OVERFILL PREVENTION:** | - - |
| **SPILL/OVERFILL VARIANCE:** | No Variance |

**TARGET SITE:** 2900 BRIARWICK LANE
HOUSTON TX 77093

**JOB:** 31196

## LEAKING UNDERGROUND STORAGE TANKS

**SEARCH ID:** 6 **DIST/DIR:** 0.50 SE **MAP ID:** 4

| | | | |
|---|---|---|---|
| **NAME:** | SAUNDERS ROAD TEXACO | **REV:** | 06/27/05 |
| **ADDRESS:** | 10500A EASTEX FWY | **ID1:** | 103841 |
| | HOUSTON TX 77093 | **ID2:** | 0030575 |
| | HARRIS | **STATUS:** | |
| **CONTACT:** | JIM HOYAK | **PHONE:** | 713/676-0400 |

**SITE INFORMATION**

| | |
|---|---|
| **REPORTED:** | 6/25/1992 |
| **ENTERED INTO SYSTEM:** | 8/9/1992 |
| **SITE PRIORITY:** | no gw impacted, no apparent threats or impacts to receptors |
| **SITE STATUS:** | Final concurrence issued, case close |
| **PRP:** | MARSH PETROLEUM CORP |
| **PRP ADDRESS:** | PO BOX 30068<br>HOUSTON TX 77249 |
| **PRP CONTACT:** | JIM HOYAK |
| **PRP PHONE:** | 713/676-0400 |

**LUST INFORMATION**

| | |
|---|---|
| **TANK NUMBER:** | 1 |
| **STATUS:** | In Use |
| **STATUS DATE:** | |
| **INSTALL DATE:** | 01011983 |
| **REGISTERED DATE:** | 05081986 |
| **CAPACITY:** | 0010000 Gallons |
| **EXT CONTAINMENT DESIGN:** | -<br>- |
| **CONSTRUCTION MATERIAL:** | Steel |
| **CORROSION PROTECTION:** | -<br>- None |
| **CORROSION PROT VARIANCE:** | No Variance |
| **STG 1 VAPOR RECOVERY EQUIP STATUS:** | Not Reported |
| **STG 1 EQUIP INSTALL DATE:** | |
| **STG 2 VAPOR RECOVERY EQUIP STATUS:** | Not Reported |
| **STG 2 EQUIP INSTALL DATE:** | |
| **INSTALLER COMPANY:** | |
| **INSTALLER NAME:** | |
| **INSTALLER LICENSE NUMBER:** | |
| **TYPE OF PIPE:** | |
| **PIPE MATERIAL:** | |
| **PIPE DESIGN EXT CONTAINMENT:** | - - |
| **PIPE CONECTORS & VALVES:** | - - |
| **PIPE CORROSION PROTECTION:** | -<br>- None |
| **PIPE CORROSION PROT VARIANCE:** | No Variance |
| **SUBSTANCE STORED:** | GASOLINE |
| **TANK RLSE DETECTION METHODS:** | - - - None |
| **TANK RLSE DETECTION VARIANCE:** | No Variance |
| **PIPE RLSE DETECTION METHODS:** | - - - None |
| **PIPE RLSE VARIANCE:** | No Variance |
| **SPILL/OVERFILL PREVENTION:** | - - |
| **SPILL/OVERFILL VARIANCE:** | No Variance |

*- Continued on next page -*

**TARGET SITE:** 2900 BRIARWICK LANE
HOUSTON TX 77093

**JOB:** 31196

## LEAKING UNDERGROUND STORAGE TANKS

**SEARCH ID:** 6 **DIST/DIR:** 0.50 SE **MAP ID:** 4

| | | | |
|---|---|---|---|
| **NAME:** | SAUNDERS ROAD TEXACO | **REV:** | 06/27/05 |
| **ADDRESS:** | 10500A EASTEX FWY | **ID1:** | 103841 |
| | HOUSTON TX 77093 | **ID2:** | 0030575 |
| | HARRIS | **STATUS:** | |
| **CONTACT:** | JIM HOYAK | **PHONE:** | 713/676-0400 |

| | |
|---|---|
| **TANK NUMBER:** | 3 |
| **STATUS:** | In Use |
| **STATUS DATE:** | |
| **INSTALL DATE:** | 01011983 |
| **REGISTERED DATE:** | 05081986 |
| **CAPACITY:** | 0010000 Gallons |
| **EXT CONTAINMENT DESIGN:** | - |
| | - |
| **CONSTRUCTION MATERIAL:** | Steel |
| **CORROSION PROTECTION:** | - |
| | - None |
| **CORROSION PROT VARIANCE:** | No Variance |
| **STG 1 VAPOR RECOVERY EQUIP STATUS:** | Not Reported |
| **STG 1 EQUIP INSTALL DATE:** | |
| **STG 2 VAPOR RECOVERY EQUIP STATUS:** | Not Reported |
| **STG 2 EQUIP INSTALL DATE:** | |
| **INSTALLER COMPANY:** | |
| **INSTALLER NAME:** | |
| **INSTALLER LICENSE NUMBER:** | |
| **TYPE OF PIPE:** | |
| **PIPE MATERIAL:** | |
| **PIPE DESIGN EXT CONTAINMENT:** | - - |
| **PIPE CONECTORS & VALVES:** | - - |
| **PIPE CORROSION PROTECTION:** | - |
| | - None |
| **PIPE CORROSION PROT VARIANCE:** | No Variance |
| **SUBSTANCE STORED:** | GASOLINE |
| **TANK RLSE DETECTION METHODS:** | - - - None |
| **TANK RLSE DETECTION VARIANCE:** | No Variance |
| **PIPE RLSE DETECTION METHODS:** | - - - None |
| **PIPE RLSE VARIANCE:** | No Variance |
| **SPILL/OVERFILL PREVENTION:** | - - |
| **SPILL/OVERFILL VARIANCE:** | No Variance |

| | |
|---|---|
| **TANK NUMBER:** | 2 |
| **STATUS:** | In Use |
| **STATUS DATE:** | |
| **INSTALL DATE:** | 01011983 |
| **REGISTERED DATE:** | 05081986 |
| **CAPACITY:** | 0010000 Gallons |
| **EXT CONTAINMENT DESIGN:** | - |
| | - |
| **CONSTRUCTION MATERIAL:** | Steel |
| **CORROSION PROTECTION:** | - |
| | - None |

*- Continued on next page -*

# *Environmental FirstSearch*
# *Site Detail Report*

**TARGET SITE:** 2900 BRIARWICK LANE
HOUSTON TX 77093

**JOB:** 31196

## LEAKING UNDERGROUND STORAGE TANKS

**SEARCH ID:** 6 **DIST/DIR:** 0.50 SE **MAP ID:** 4

**NAME:** SAUNDERS ROAD TEXACO
**ADDRESS:** 10500A EASTEX FWY
HOUSTON TX 77093
HARRIS
**CONTACT:** JIM HOYAK

**REV:** 06/27/05
**ID1:** 103841
**ID2:** 0030575
**STATUS:**
**PHONE:** 713/676-0400

**CORROSION PROT VARIANCE:** No Variance
**STG 1 VAPOR RECOVERY EQUIP STATUS:** Not Reported
**STG 1 EQUIP INSTALL DATE:**
**STG 2 VAPOR RECOVERY EQUIP STATUS:** Not Reported
**STG 2 EQUIP INSTALL DATE:**

**INSTALLER COMPANY:**
**INSTALLER NAME:**
**INSTALLER LICENSE NUMBER:**

**TYPE OF PIPE:**
**PIPE MATERIAL:**
**PIPE DESIGN EXT CONTAINMENT:** - -
**PIPE CONECTORS & VALVES:** - -
**PIPE CORROSION PROTECTION:** -
- None
**PIPE CORROSION PROT VARIANCE:** No Variance

**SUBSTANCE STORED:** GASOLINE
**TANK RLSE DETECTION METHODS:** - - - None
**TANK RLSE DETECTION VARIANCE:** No Variance
**PIPE RLSE DETECTION METHODS:** - - - None
**PIPE RLSE VARIANCE:** No Variance
**SPILL/OVERFILL PREVENTION:** - -
**SPILL/OVERFILL VARIANCE:** No Variance

# *Environmental FirstSearch*
# *Site Detail Report*

**TARGET SITE:** 2900 BRIARWICK LANE
HOUSTON TX 77093

**JOB:** 31196

OTHER SITE

**SEARCH ID:** 2 **DIST/DIR:** 0.16 NW **MAP ID:** 2

| | | | |
|---|---|---|---|
| **NAME:** | ALL AROUND VACUME SERVICE | **REV:** | 06/27/2005 |
| **ADDRESS:** | 10759 ROYAL PINE DRIVE | **ID1:** | IHW-49111 |
| | HOUSTON TX 77093 | **ID2:** | NOT REPORTED |
| | HARRIS | **STATUS:** | INACTIVE |
| **CONTACT:** | STAN PORTER | **PHONE:** | 713-697-3696 |

**FACILITY INFORMATION:**

| | |
|---|---|
| **REGISTRATION NUMBER:** | 49111 |
| **INITIAL NOTIFICATION DATE:** | 19850214 |
| **LAST AMMENDMENT DATE:** | 20031211 |
| **EPA ID:** | Not reported |
| **TCEQ PERMIT:** | Not reported |
| **SITE PRIMARY STD. IND. CODE:** | 42120 - Trans. & Utilities - Local Trucking, Without Storage |
| **GENERATOR OF WASTE:** | No |
| **RECEIVERS OF WASTE:** | No |
| **TRANSPORTERS OF WASTE:** | Yes |
| **TRANSFER FACILITY:** | No |
| **MEXICAN FACILITY (Maquiladora):** | No |
| **TYPE OF GENERATOR:** | Not reported/Not reported |
| **INDUSTRIAL WASTE PERMIT NUMBER:** | Not reported |
| **MUNICIPAL WASTE PERMIT NUMBER:** | Not reported |
| **MAILING ADDRESS:** | |
| **MAILING ADDRESS 2:** | PO Box 11386 |
| **MAILING ADDRESS 3:** | Houston TX 77293 - |
| **MAILING COUNTRY:** | USA |
| **LOCATION DESCRIPTION:** | 10759 Royal Pine Drive, Houston, TX |

**OWNER INFORMATION**

| | |
|---|---|
| **COMPANY or INDIVIDUAL S NAME:** | All Around Vacume Service |
| **CONTACT:** | Stan Porter |
| **CONTACT PHONE:** | 713-697-3696 |
| **OWNER MAILING ADDRESS:** | |
| **OWNER MAILING ADDRESS 2:** | Houston TX 77293- |
| **OWNER P. O. BOX:** | PO Box 11386 |
| **OWNER TELEPHONE:** | 713-697-3696 |
| **OWNER FAX:** | Not reported |
| **OWNER EMAIL:** | Not reported |
| **TYPE OF BUSINESS:** | Unknown |

# *Environmental FirstSearch*
# *Site Detail Report*

**TARGET SITE:** 2900 BRIARWICK LANE
HOUSTON TX 77093

**JOB:** 31196

## RCRA COR SITE

**SEARCH ID:** 1 **DIST/DIR:** 0.80 NE **MAP ID:** 1

**NAME:** PORTAWASH SYSTEMS INC
**ADDRESS:** 3425 MOHAWK ST
HOUSTON TX 77093
HARRIS
**CONTACT:** ENVIRONMENTAL MANAGER

**REV:** 12/10/05
**ID1:** TXD982561375
**ID2:**
**STATUS:** CA
**PHONE:** 281-590-5211

***SITE INFORMATION***

**CONTACT INFORMATION:** ENVIRONMENTAL MANAGER
RAVENSWORTH DR
HOUSTON TX 77031

**PHONE:**

**CONTACT INFORMATION:** DAVID BAEDER
PO BOX 111115
HOUSTON TX 772931115

**PHONE:** 2815905211

**UNIVERSE INFORMATION:**

**SNC:** N - NO
**BOYSNC:** N - NO
**GPRA PERMIT:** N - NO
**GPRA POSTCLOSURE:** N - NO
**GPRA CA:** N - NO
**GPRA CME:** N - NO
**PERM PROG:** -----

**PREM WRKLD:** -----
**CLOSURE WRKLD:** -----
**P C WRKLD:** -----
**SUBJCA:** N - NO
**SUBJCA TSD 3004:** N - NO

**SUBJCA NON TSD:** Y - NON TSDFS WHERE CORRECTIVE ACTION HAS BEEN IMPOSED
**CA WRKLD:** N - NO
**GEN STATUS:** N

**NAIC INFORMATION**

42272 - PETROLEUM AND PETROLEUM PRODUCTS WHOLESALERS (EXCEPT BULK STATIONS AND TERMINALS)
92411 - ADMINISTRATION OF AIR AND WATER RESOURCE AND SOLID WASTE MANAGEMENT PROGRAMS
811111 - GENERAL AUTOMOTIVE REPAIR
561439 - OTHER BUSINESS SERVICE CENTERS (INCLUDING COPY SHOPS)
561499 - ALL OTHER BUSINESS SUPPORT SERVICES

**RAATS INFORMATION:**

**DOCKET NUMBER:** RCRA-VI-107-H **INITIAL DATE:** 3291991
**DATE RECEIVED:** **AMOUNT:**

*- Continued on next page -*

**TARGET SITE:** 2900 BRIARWICK LANE
HOUSTON TX 77093

**JOB:** 31196

## RCRA COR SITE

**SEARCH ID:** 1 **DIST/DIR:** 0.80 NE **MAP ID:** 1

**NAME:** PORTAWASH SYSTEMS INC
**ADDRESS:** 3425 MOHAWK ST
HOUSTON TX 77093
HARRIS
**CONTACT:** ENVIRONMENTAL MANAGER

**REV:** 12/10/05
**ID1:** TXD982561375
**ID2:**
**STATUS:** CA
**PHONE:** 281-590-5211

**ORDER TYPE:** 3008(A)

**ENFORCEMENT INFORMATION:**

**AGENCY:** S - STATE **DATE:** 2/18/1993
**TYPE:** 120 - WRITTEN INFORMAL

**AGENCY:** E - EPA **DATE:** 2/28/1990
**TYPE:** 120 - WRITTEN INFORMAL

**AGENCY:** S - STATE **DATE:** 5/21/1997
**TYPE:** 110 - VERBAL INFORMAL

**AGENCY:** E - EPA **DATE:** 2/11/1992
**TYPE:** 310 - FINAL 3008(A) COMPLIANCE ORDER

**AGENCY:** E - EPA **DATE:** 9/30/1991
**TYPE:** 310 - FINAL 3008(A) COMPLIANCE ORDER

**AGENCY:** S - STATE **DATE:** 6/1/1995
**TYPE:** 110 - VERBAL INFORMAL

**AGENCY:** S - STATE **DATE:** 6/27/1997
**TYPE:** 120 - WRITTEN INFORMAL

**VIOLATION INFORMATION:**

**VIOLATION NUMBER:** 0001 **RESPONSIBLE:** E - EPA
**DETERMINED:** 3/10/1989 **DETERMINED BY:** S - STATE
**CITATION:** 335.10B
**RESOLVED:** 2/11/1992
**TYPE:** GMR - GENERATOR MANIFEST REQUIREMENTS

**VIOLATION NUMBER:** 0002 **RESPONSIBLE:** E - EPA
**DETERMINED:** 3/10/1989 **DETERMINED BY:** S - STATE
**CITATION:**
**RESOLVED:** 2/11/1992
**TYPE:** GOR - GENERATOR OTHER REQUIREMENTS

**VIOLATION NUMBER:** 0003 **RESPONSIBLE:** E - EPA
**DETERMINED:** 3/10/1989 **DETERMINED BY:** S - STATE
**CITATION:**
**RESOLVED:** 2/1/1993
**TYPE:** GLB - GENERATOR LAND BAN REQUIREMENTS

**VIOLATION NUMBER:** 0004 **RESPONSIBLE:** E - EPA
**DETERMINED:** 3/10/1989 **DETERMINED BY:** S - STATE
**CITATION:**
**RESOLVED:** 2/11/1992

*- Continued on next page -*

**TARGET SITE:** 2900 BRIARWICK LANE
HOUSTON TX 77093

**JOB:** 31196

## RCRA COR SITE

**SEARCH ID:** 1 **DIST/DIR:** 0.80 NE **MAP ID:** 1

| | | | |
|---|---|---|---|
| **NAME:** | PORTAWASH SYSTEMS INC | **REV:** | 12/10/05 |
| **ADDRESS:** | 3425 MOHAWK ST | **ID1:** | TXD982561375 |
| | HOUSTON TX 77093 | **ID2:** | |
| | HARRIS | **STATUS:** | CA |
| **CONTACT:** | ENVIRONMENTAL MANAGER | **PHONE:** | 281-590-5211 |

**TYPE:** SWR

| | | | |
|---|---|---|---|
| **VIOLATION NUMBER:** | 0005 | **RESPONSIBLE:** | E - EPA |
| **DETERMINED:** | 9/15/1989 | **DETERMINED BY:** | E - EPA |
| **CITATION:** | | | |
| **RESOLVED:** | 2/11/1992 | | |
| **TYPE:** | GLB - GENERATOR LAND BAN REQUIREMENTS | | |

| | | | |
|---|---|---|---|
| **VIOLATION NUMBER:** | 0005 | **RESPONSIBLE:** | S - STATE |
| **DETERMINED:** | 11/2/1992 | **DETERMINED BY:** | S - STATE |
| **CITATION:** | 335.6c | | |
| **RESOLVED:** | 2/1/1993 | | |
| **TYPE:** | SWR | | |

| | | | |
|---|---|---|---|
| **VIOLATION NUMBER:** | 0006 | **RESPONSIBLE:** | E - EPA |
| **DETERMINED:** | 9/15/1989 | **DETERMINED BY:** | E - EPA |
| **CITATION:** | | | |
| **RESOLVED:** | 2/11/1992 | | |
| **TYPE:** | GLB - GENERATOR LAND BAN REQUIREMENTS | | |

| | | | |
|---|---|---|---|
| **VIOLATION NUMBER:** | 0006 | **RESPONSIBLE:** | S - STATE |
| **DETERMINED:** | 11/2/1992 | **DETERMINED BY:** | S - STATE |
| **CITATION:** | 268.7a 7 | | |
| **RESOLVED:** | 7/15/1993 | | |
| **TYPE:** | GLB - GENERATOR LAND BAN REQUIREMENTS | | |

| | | | |
|---|---|---|---|
| **VIOLATION NUMBER:** | 0007 | **RESPONSIBLE:** | S - STATE |
| **DETERMINED:** | 11/2/1992 | **DETERMINED BY:** | S - STATE |
| **CITATION:** | 335.114b | | |
| **RESOLVED:** | 7/15/1993 | | |
| **TYPE:** | SWR | | |

| | | | |
|---|---|---|---|
| **VIOLATION NUMBER:** | 0008 | **RESPONSIBLE:** | S - STATE |
| **DETERMINED:** | 11/2/1992 | **DETERMINED BY:** | S - STATE |
| **CITATION:** | 335.71a | | |
| **RESOLVED:** | 7/15/1993 | | |
| **TYPE:** | SWR | | |

| | | | |
|---|---|---|---|
| **VIOLATION NUMBER:** | 0009 | **RESPONSIBLE:** | S - STATE |
| **DETERMINED:** | 11/2/1992 | **DETERMINED BY:** | S - STATE |
| **CITATION:** | 335.69a4/262.35 | | |
| **RESOLVED:** | 7/15/1993 | | |
| **TYPE:** | GOR - GENERATOR OTHER REQUIREMENTS | | |

| | | | |
|---|---|---|---|
| **VIOLATION NUMBER:** | 0010 | **RESPONSIBLE:** | S - STATE |
| **DETERMINED:** | 11/2/1992 | **DETERMINED BY:** | S - STATE |
| **CITATION:** | 335.2a/270.1c | | |
| **RESOLVED:** | 7/15/1993 | | |
| **TYPE:** | DOR - TSD OTHER REQUIREMENTS | | |

*- Continued on next page -*

| | | | |
|---|---|---|---|
| **VIOLATION NUMBER:** | 0011 | **RESPONSIBLE:** | S - STATE |

# *Environmental FirstSearch*
# *Site Detail Report*

**TARGET SITE:** 2900 BRIARWICK LANE
HOUSTON TX 77093

**JOB:** 31196

## RCRA COR SITE

**SEARCH ID:** 1 **DIST/DIR:** 0.80 NE **MAP ID:** 1

**NAME:** PORTAWASH SYSTEMS INC
**ADDRESS:** 3425 MOHAWK ST
HOUSTON TX 77093
HARRIS
**CONTACT:** ENVIRONMENTAL MANAGER

**REV:** 12/10/05
**ID1:** TXD982561375
**ID2:**
**STATUS:** CA
**PHONE:** 281-590-5211

**DETERMINED:** 11/2/1992 **DETERMINED BY:** S - STATE
**CITATION:** 265.192a/335.112a9
**RESOLVED:** 7/15/1993
**TYPE:** DOR - TSD OTHER REQUIREMENTS

**VIOLATION NUMBER:** 0012 **RESPONSIBLE:** S - STATE
**DETERMINED:** 11/2/1992 **DETERMINED BY:** S - STATE
**CITATION:** 265.192b/335.112a9
**RESOLVED:** 7/15/1993
**TYPE:** DOR - TSD OTHER REQUIREMENTS

**VIOLATION NUMBER:** 0013 **RESPONSIBLE:** S - STATE
**DETERMINED:** 11/2/1992 **DETERMINED BY:** S - STATE
**CITATION:** 265.193a1/335.112a9
**RESOLVED:** 7/15/1993
**TYPE:** DOR - TSD OTHER REQUIREMENTS

**VIOLATION NUMBER:** 0014 **RESPONSIBLE:** S - STATE
**DETERMINED:** 11/2/1992 **DETERMINED BY:** S - STATE
**CITATION:** 265.193b/335.112a9
**RESOLVED:** 7/15/1993
**TYPE:** DOR - TSD OTHER REQUIREMENTS

**VIOLATION NUMBER:** 0015 **RESPONSIBLE:** S - STATE
**DETERMINED:** 11/2/1992 **DETERMINED BY:** S - STATE
**CITATION:** 265.195c/335.112a9
**RESOLVED:** 2/1/1993
**TYPE:** DOR - TSD OTHER REQUIREMENTS

**VIOLATION NUMBER:** 0016 **RESPONSIBLE:** S - STATE
**DETERMINED:** 11/2/1992 **DETERMINED BY:** S - STATE
**CITATION:** 265.197c/335.112a9
**RESOLVED:** 2/1/1993
**TYPE:** DCL - TSD CLOSURE/POST CLOSURE REQUIREMENTS

**VIOLATION NUMBER:** 0017 **RESPONSIBLE:** S - STATE
**DETERMINED:** 11/2/1992 **DETERMINED BY:** S - STATE
**CITATION:** 265.140a/335.112a7
**RESOLVED:** 2/1/1993
**TYPE:** DFR - TSD FINANCIAL RESPONSIBILITY REQUIREMENTS

**VIOLATION NUMBER:** 0018 **RESPONSIBLE:** S - STATE
**DETERMINED:** 11/2/1992 **DETERMINED BY:** S - STATE
**CITATION:** 265.173/335.112 8
**RESOLVED:** 2/1/1993
**TYPE:** DOR - TSD OTHER REQUIREMENTS

**VIOLATION NUMBER:** 0019 **RESPONSIBLE:** S - STATE
**DETERMINED:** 11/2/1992 **DETERMINED BY:** S - STATE
**CITATION:** 265.174/335.112 8
**RESOLVED:** 2/1/1993

*- Continued on next page -*

**TARGET SITE:** 2900 BRIARWICK LANE
HOUSTON TX 77093

**JOB:** 31196

## RCRA COR SITE

**SEARCH ID:** 1 **DIST/DIR:** 0.80 NE **MAP ID:** 1

| | | | |
|---|---|---|---|
| **NAME:** | PORTAWASH SYSTEMS INC | **REV:** | 12/10/05 |
| **ADDRESS:** | 3425 MOHAWK ST | **ID1:** | TXD982561375 |
| | HOUSTON TX 77093 | **ID2:** | |
| | HARRIS | **STATUS:** | CA |
| **CONTACT:** | ENVIRONMENTAL MANAGER | **PHONE:** | 281-590-5211 |

**TYPE:** DOR - TSD OTHER REQUIREMENTS

**VIOLATION NUMBER:** 0020 **RESPONSIBLE:** S - STATE
**DETERMINED:** 11/2/1992 **DETERMINED BY:** S - STATE
**CITATION:** 268.50 2 1
**RESOLVED:** 2/1/1993
**TYPE:** DLB - TSD LAND BAN REQUIREMENTS

**VIOLATION NUMBER:** 0021 **RESPONSIBLE:** S - STATE
**DETERMINED:** 11/10/1993 **DETERMINED BY:** S - STATE
**CITATION:** 335.15(2)
**RESOLVED:** 12/14/1994
**TYPE:** SWR

**VIOLATION NUMBER:** 0022 **RESPONSIBLE:** S - STATE
**DETERMINED:** 11/3/1993 **DETERMINED BY:** S - STATE
**CITATION:** 335.2a 335.43
**RESOLVED:** 9/7/1994
**TYPE:** SWR

**VIOLATION NUMBER:** 0023 **RESPONSIBLE:** S - STATE
**DETERMINED:** 11/3/1993 **DETERMINED BY:** S - STATE
**CITATION:** 335.2b
**RESOLVED:** 9/7/1994
**TYPE:** SWR

**VIOLATION NUMBER:** 0024 **RESPONSIBLE:** S - STATE
**DETERMINED:** 6/1/1995 **DETERMINED BY:** S - STATE
**CITATION:** 335.69b/262.34b
**RESOLVED:** 6/5/1995
**TYPE:** GOR - GENERATOR OTHER REQUIREMENTS

**VIOLATION NUMBER:** 0025 **RESPONSIBLE:** S - STATE
**DETERMINED:** 6/1/1995 **DETERMINED BY:** S - STATE
**CITATION:** 335.112a2/69a4/265.35
**RESOLVED:** 6/5/1995
**TYPE:** GOR - GENERATOR OTHER REQUIREMENTS

**VIOLATION NUMBER:** 0026 **RESPONSIBLE:** S - STATE
**DETERMINED:** 6/1/1995 **DETERMINED BY:** S - STATE
**CITATION:** 335.112a8/69a1/265.173a
**RESOLVED:** 6/1/1995
**TYPE:** GOR - GENERATOR OTHER REQUIREMENTS

**VIOLATION NUMBER:** 0027 **RESPONSIBLE:** S - STATE
**DETERMINED:** 5/21/1997 **DETERMINED BY:** S - STATE
**CITATION:** 335.69a2-3/262.34a2-3
**RESOLVED:** 5/21/1997
**TYPE:** GOR - GENERATOR OTHER REQUIREMENTS

*- Continued on next page -*

**VIOLATION NUMBER:** 0028 **RESPONSIBLE:** S - STATE

**TARGET SITE:** 2900 BRIARWICK LANE
HOUSTON TX 77093

**JOB:** 31196

## RCRA COR SITE

**SEARCH ID:** 1 **DIST/DIR:** 0.80 NE **MAP ID:** 1

| | | | |
|---|---|---|---|
| **NAME:** | PORTAWASH SYSTEMS INC | **REV:** | 12/10/05 |
| **ADDRESS:** | 3425 MOHAWK ST | **ID1:** | TXD982561375 |
| | HOUSTON TX 77093 | **ID2:** | |
| | HARRIS | **STATUS:** | CA |
| **CONTACT:** | ENVIRONMENTAL MANAGER | **PHONE:** | 281-590-5211 |

| | | | |
|---|---|---|---|
| **DETERMINED:** | 5/21/1997 | **DETERMINED BY:** | S - STATE |
| **CITATION:** | 335.69a4/265.35 | | |
| **RESOLVED:** | 5/21/1997 | | |
| **TYPE:** | GOR - GENERATOR OTHER REQUIREMENTS | | |
| **VIOLATION NUMBER:** | 0029 | **RESPONSIBLE:** | S - STATE |
| **DETERMINED:** | 5/21/1997 | **DETERMINED BY:** | S - STATE |
| **CITATION:** | 335.69a1A/265.174 | | |
| **RESOLVED:** | 5/28/1997 | | |
| **TYPE:** | GOR - GENERATOR OTHER REQUIREMENTS | | |
| **VIOLATION NUMBER:** | 0030 | **RESPONSIBLE:** | S - STATE |
| **DETERMINED:** | 5/21/1997 | **DETERMINED BY:** | S - STATE |
| **CITATION:** | 335.13cd | | |
| **RESOLVED:** | 5/28/1997 | | |
| **TYPE:** | SWR | | |
| **VIOLATION NUMBER:** | 0031 | **RESPONSIBLE:** | S - STATE |
| **DETERMINED:** | 5/21/1997 | **DETERMINED BY:** | S - STATE |
| **CITATION:** | 335.62/262.11 | | |
| **RESOLVED:** | 1/28/1998 | | |
| **TYPE:** | GOR - GENERATOR OTHER REQUIREMENTS | | |
| **VIOLATION NUMBER:** | 0032 | **RESPONSIBLE:** | S - STATE |
| **DETERMINED:** | 5/21/1997 | **DETERMINED BY:** | S - STATE |
| **CITATION:** | 335.6c | | |
| **RESOLVED:** | 8/19/1997 | | |
| **TYPE:** | SWR | | |
| **VIOLATION NUMBER:** | 0033 | **RESPONSIBLE:** | S - STATE |
| **DETERMINED:** | 5/21/1997 | **DETERMINED BY:** | S - STATE |
| **CITATION:** | 335.6h | | |
| **RESOLVED:** | 8/19/1997 | | |
| **TYPE:** | SWR | | |
| **VIOLATION NUMBER:** | 0034 | **RESPONSIBLE:** | S - STATE |
| **DETERMINED:** | 5/21/1997 | **DETERMINED BY:** | S - STATE |
| **CITATION:** | 335.9a | | |
| **RESOLVED:** | 8/19/1997 | | |
| **TYPE:** | SWR | | |
| **VIOLATION NUMBER:** | 0035 | **RESPONSIBLE:** | S - STATE |
| **DETERMINED:** | 5/21/1997 | **DETERMINED BY:** | S - STATE |
| **CITATION:** | 335.9a2 | | |
| **RESOLVED:** | 8/19/1997 | | |
| **TYPE:** | SWR | | |
| **VIOLATION NUMBER:** | 0036 | **RESPONSIBLE:** | S - STATE |
| **DETERMINED:** | 5/21/1997 | **DETERMINED BY:** | S - STATE |
| **CITATION:** | 335.15(2-3) | | |
| **RESOLVED:** | 8/19/1997 | | |

*- Continued on next page -*

**TARGET SITE:** 2900 BRIARWICK LANE
HOUSTON TX 77093

**JOB:** 31196

## RCRA COR SITE

**SEARCH ID:** 1 **DIST/DIR:** 0.80 NE **MAP ID:** 1

| | | | |
|---|---|---|---|
| **NAME:** | PORTAWASH SYSTEMS INC | **REV:** | 12/10/05 |
| **ADDRESS:** | 3425 MOHAWK ST | **ID1:** | TXD982561375 |
| | HOUSTON TX 77093 | **ID2:** | |
| | HARRIS | **STATUS:** | CA |
| **CONTACT:** | ENVIRONMENTAL MANAGER | **PHONE:** | 281-590-5211 |

**TYPE:** SWR

| | | | |
|---|---|---|---|
| **VIOLATION NUMBER:** | 0037 | **RESPONSIBLE:** | S - STATE |
| **DETERMINED:** | 5/21/1997 | **DETERMINED BY:** | S - STATE |
| **CITATION:** | 335.10b18/APPENDIX262 ITEM 11 | | |
| **RESOLVED:** | 8/19/1997 | | |
| **TYPE:** | GMR - GENERATOR MANIFEST REQUIREMENTS | | |

| | | | |
|---|---|---|---|
| **VIOLATION NUMBER:** | 0038 | **RESPONSIBLE:** | S - STATE |
| **DETERMINED:** | 5/21/1997 | **DETERMINED BY:** | S - STATE |
| **CITATION:** | 335.10b22 | | |
| **RESOLVED:** | 8/19/1997 | | |
| **TYPE:** | SMR | | |

| | | | |
|---|---|---|---|
| **VIOLATION NUMBER:** | 0039 | **RESPONSIBLE:** | S - STATE |
| **DETERMINED:** | 5/21/1997 | **DETERMINED BY:** | S - STATE |
| **CITATION:** | 335.10d3/262.23a3 | | |
| **RESOLVED:** | 8/19/1997 | | |
| **TYPE:** | GMR - GENERATOR MANIFEST REQUIREMENTS | | |

| | | | |
|---|---|---|---|
| **VIOLATION NUMBER:** | 0040 | **RESPONSIBLE:** | S - STATE |
| **DETERMINED:** | 5/21/1997 | **DETERMINED BY:** | S - STATE |
| **CITATION:** | 335.431c/268.7a1(7) | | |
| **RESOLVED:** | 8/19/1997 | | |
| **TYPE:** | GLB - GENERATOR LAND BAN REQUIREMENTS | | |

| | | | |
|---|---|---|---|
| **VIOLATION NUMBER:** | 0041 | **RESPONSIBLE:** | S - STATE |
| **DETERMINED:** | 5/21/1997 | **DETERMINED BY:** | S - STATE |
| **CITATION:** | 335.12a2 | | |
| **RESOLVED:** | 8/19/1997 | | |
| **TYPE:** | SWR | | |

| | | | |
|---|---|---|---|
| **VIOLATION NUMBER:** | 0042 | **RESPONSIBLE:** | S - STATE |
| **DETERMINED:** | 5/21/1997 | **DETERMINED BY:** | S - STATE |
| **CITATION:** | 335.69a4/265.37a1(3)(4) | | |
| **RESOLVED:** | 8/19/1997 | | |
| **TYPE:** | GOR - GENERATOR OTHER REQUIREMENTS | | |

| | | | |
|---|---|---|---|
| **VIOLATION NUMBER:** | 0043 | **RESPONSIBLE:** | S - STATE |
| **DETERMINED:** | 5/21/1997 | **DETERMINED BY:** | S - STATE |
| **CITATION:** | 335.69a4/265.53b | | |
| **RESOLVED:** | 8/19/1997 | | |
| **TYPE:** | GOR - GENERATOR OTHER REQUIREMENTS | | |

| | | | |
|---|---|---|---|
| **VIOLATION NUMBER:** | 0044 | **RESPONSIBLE:** | S - STATE |
| **DETERMINED:** | 5/21/1997 | **DETERMINED BY:** | S - STATE |
| **CITATION:** | 335.69a4/265.16d1 | | |
| **RESOLVED:** | 8/19/1997 | | |
| **TYPE:** | GOR - GENERATOR OTHER REQUIREMENTS | | |

*- Continued on next page -*

**VIOLATION NUMBER:** 0045 **RESPONSIBLE:** S - STATE

**TARGET SITE:** 2900 BRIARWICK LANE
HOUSTON TX 77093

**JOB:** 31196

## RCRA COR SITE

**SEARCH ID:** 1 **DIST/DIR:** 0.80 NE **MAP ID:** 1

| | | | |
|---|---|---|---|
| **NAME:** | PORTAWASH SYSTEMS INC | **REV:** | 12/10/05 |
| **ADDRESS:** | 3425 MOHAWK ST | **ID1:** | TXD982561375 |
| | HOUSTON TX 77093 | **ID2:** | |
| | HARRIS | **STATUS:** | CA |
| **CONTACT:** | ENVIRONMENTAL MANAGER | **PHONE:** | 281-590-5211 |

**DETERMINED:** 5/21/1997 **DETERMINED BY:** S - STATE
**CITATION:** 335.69a1B/265.192abdg
**RESOLVED:** 1/28/1998
**TYPE:** GOR - GENERATOR OTHER REQUIREMENTS

**VIOLATION NUMBER:** 0046 **RESPONSIBLE:** S - STATE
**DETERMINED:** 5/21/1997 **DETERMINED BY:** S - STATE
**CITATION:** 335.69a1B/265.193e2i
**RESOLVED:** 1/28/1998
**TYPE:** GOR - GENERATOR OTHER REQUIREMENTS

**VIOLATION NUMBER:** 0047 **RESPONSIBLE:** S - STATE
**DETERMINED:** 5/21/1997 **DETERMINED BY:** S - STATE
**CITATION:** 335.69a1B/265.195a1(2)(4)c
**RESOLVED:** 8/19/1997
**TYPE:** GOR - GENERATOR OTHER REQUIREMENTS

**VIOLATION NUMBER:** 0048 **RESPONSIBLE:** S - STATE
**DETERMINED:** 5/21/1997 **DETERMINED BY:** S - STATE
**CITATION:** 335.8d/265.197ab
**RESOLVED:** 1/28/1998
**TYPE:** GOR - GENERATOR OTHER REQUIREMENTS

**VIOLATION NUMBER:** 0049 **RESPONSIBLE:** S - STATE
**DETERMINED:** 5/21/1997 **DETERMINED BY:** S - STATE
**CITATION:** 335.431c/268.7a
**RESOLVED:** 8/19/1997
**TYPE:** GLB - GENERATOR LAND BAN REQUIREMENTS

**CORRECTIVE ACTION INFORMATION**

**CA EVENT:** CA075ME - CA PRIORITIZATION-MEDIUM CA PRIORITY

**HAZARDOUS WASTE INFORMATION:**

Cresol
Trichloroethylene
The following spent non-halogenated solvents: Xylene, acetone, ethyl acetate, ethyl benzene, ethyl ether, methyl isobutyl ketone, n-butyl alcohol, cyclohexanone, and methanol; all spent solvent mixtures/ blends containing, b
The following spent non-halogenated solvents: toluene, methyl ethyl ketone, carbon disulfide, isobutanol, pyridine, benzene, 2-ethoxyethanol, and 2-nitropropane; all spent solvent mixtures/blends containing, before use, a to
The following spent non-halogenated solvents: cresols, cresylic acid, and nitrobenzene; all spent solvent mixtures/blends containing, before use, a total of ten percent or more (by volume) of one or more of the above non-hal
The following spent halogenated solvents: Tetrachloroethylene, methylene chloride, trichloroethylene, 1,1,1-trichloroethane, chlorobenzene, 1,1,2-trichloro-1,2,2-trifluoroethane, ortho-dichlorobenzene, trichlorofluoromethane
The following spent halogenated solvents used in degreasing: Tetrachloroethylene, trichlorethylene, methylene chloride, 1,1,1-trichloroethane, carbon tetrachloride and chlorinated fluorocarbons; all spent solvent mixtures/bl
Ignitable waste
Corrosive waste
Tetrachloroethylene

# Environmental FirstSearch Database Descriptions

**NPL:** ***EPA*** NATIONAL PRIORITY LIST - Database of confirmed, proposed or deleted Superfund sites.

**CERCLIS:** ***EPA*** COMPREHENSIVE ENVIRONMENTAL RESPONSE COMPENSATION AND LIABILITY INFORMATION SYSTEM - Database of current and potential Superfund sites currently or previously under investigation.

**NFRAP:** ***EPA*** COMPREHENSIVE ENVIRONMENTAL RESPONSE COMPENSATION AND LIABILITY INFORMATION SYSTEM ARCHIVED SITES - database of Archive designated CERCLA sites that, to the best of EPA's knowledge, assessment has been completed and has determined no further steps will be taken to list this site on the National Priorities List (NPL). This decision does not necessarily mean that there is no hazard associated with a given site; it only means that, based upon available information, the location is not judged to be a potential NPL site.

**RCRA TSD:** ***EPA*** RESOURCE CONSERVATION AND RECOVERY INFORMATION SYSTEM TREATMENT, STORAGE, and DISPOSAL FACILITIES. - Database of facilities licensed to store, treat and dispose of hazardous waste materials.

**RCRA COR:** ***EPA*** RESOURCE CONSERVATION AND RECOVERY INFORMATION SYSTEM SITES - Database of RCRA facilities with reported violations and subject to corrective actions.

**RCRA GEN:** ***EPA*** RESOURCE CONSERVATION AND RECOVERY INFORMATION SYSTEM SITES - Database of facilities that generate or transport hazardous waste or meet other RCRA requirements.LGN - Large Quantity GeneratorsSGN - Small Quantity GeneratorsVGN – Conditionally Exempt Generator.Included are RAATS (RCRA Administrative Action Tracking System) and CMEL (Compliance Monitoring & Enforcement List) facilities.

**ERNS:** ***EPA/NRC*** EMERGENCY RESPONSE NOTIFICATION SYSTEM - Database of emergency response actions. Data since January 2001 has been received from the National Response System database as the EPA no longer maintains this data.

**STATE SITES:** ***TCEQ*** Listing of sites contained in the State Superfund Registry, listing of all sites in the Voluntary Cleanup Program (VCP) and the Innocent Owner/Operator Program (IOP). Some VCP and IOP sites are noted as having institutional controls placed on them.

**SWL:** ***TCEQ*** Listing of all permitted solid waste landfills, transfer stations, and incinerators

**OTHER:** ***TCEQ*** Texas Industrial Hazardous Waste Notice of Registration (IHW NOR) data. The TCEQ enters all information submitted by industrial and hazardous waste transporters, receivers (including recyclers), generators and one time shipments into a database that tracks industrial and hazardous waste generation and management activities in the state of Texas. All facilities of these types receive a solid waste registration number.

**REG UST/AST:** ***TCEQ*** Listing of all underground petroleum storage tanks

**LEAKING UST:** ***TCEQ*** Listing of all leaking underground petroleum storage tanks

**OTHER:** ***EPA*** SECTION SEVEN TRACKING SYSTEM (SSTS) – database of registration and production data for facilities which manufacture pesticides.AEROMETRIC INFORMATION RETRIEVAL SYSTEM (AIRS) – database of detailed information pertaining to sites which submit air emissions reports. Developed under the Clean Air Act, this database also maintains data on compliance status and enforcement actions.

**RADON:** ***NTIS*** NATIONAL RADON DATABASE - EPA radon data from 1990-1991 national radon project collected for a variety of zip codes across the United States.

# Environmental FirstSearch Database Sources

**NPL:** ***EPA*** Environmental Protection Agency

*Updated quarterly*

**CERCLIS:** ***EPA*** Environmental Protection Agency

*Updated quarterly*

**NFRAP:** ***EPA*** Environmental Protection Agency.

*Updated quarterly*

**RCRA TSD:** ***EPA*** Environmental Protection Agency.

*Updated quarterly*

**RCRA COR:** ***EPA*** Environmental Protection Agency.

*Updated quarterly*

**RCRA GEN:** ***EPA*** Environmental Protection Agency.

*Updated quarterly*

**ERNS:** ***EPA/NRC*** Environmental Protection Agency

*Updated semi-annually*

**STATE SITES:** ***TCEQ*** The Texas Commission on Environmental Quality's Office of Permitting, Remediation and Registration, Remediation Division

*Updated quarterly*

**SWL:** ***TCEQ*** The Texas Commission on Environmental Quality's Office of Permitting, Remediation and Registration, Waste Permits Division, Municipal Solid Waste Permits Section

*Updated annually*

**OTHER:** ***TCEQ*** The Texas Commission on Environmental Quality's Office of Permitting, Remediation and Registration

*Updated quarterly*

**REG UST/AST:** ***TCEQ*** The Texas Commission on Environmental Quality's Office of Permitting, Remediation and Registration, Waste Permits Division, Petroleum Storage Tank Program

*Updated quarterly*

**LEAKING UST:** ***TCEQ*** The Texas Commission on Environmental Quality's Office of Permitting, Remediation and Registration, Waste Permits Division, Petroleum Storage Tank Program

*Updated quarterly*

**OTHER:** ***EPA*** Environmental Protection Agency

*Updated quarterly*

**RADON:** ***NTIS*** Environmental Protection Agency, National Technical Information Services

*Updated periodically*

# *Environmental FirstSearch*
## *Street Name Report for Streets within 1 Mile(s) of Target Property*

**TARGET SITE:** 2900 BRIARWICK LANE
HOUSTON TX 77093

**JOB:** 31196

| Street Name | Dist/Dir | Street Name | Dist/Dir |
|---|---|---|---|
| Aldine Westfield Rd | 0.59 SW | Little York Rd | 0.24 N- |
| Allbritton Dr | 0.32 SW | Littlecrest Rd | 0.69 NE |
| Amalie St | 0.96 SE | Lone Oak Rd | 0.44 NW |
| Bantum St | 0.31 SW | Lowrie St | 0.61 SE |
| Barksdale Dr | 0.28 NE | Macha | 0.78 SE |
| Bentley St | 0.28 NE | Margaret Dr | 0.24 SW |
| Briarwick Ln | 0.01 NE | Marilyn Ln | 0.14 SE |
| Burden St | 0.77 SW | Marzelle St | 0.27 SE |
| Carlington Dr | 0.27 SW | Mohawk Ln | 0.77 NE |
| Cedar Hill Ln | 0.59 NE | Mooney Rd | 0.94 NE |
| Chamberlain Rd | 0.69 NW | Moreau St | 0.37 SW |
| Chapis St | 0.74 SW | Nuggent St | 0.49 NE |
| Charles St | 0.37 SW | Orlando St | 0.21 SE |
| Charter Oaks Dr | 0.42 NE | Park Ln | 0.43 -W |
| Cohutta Ln | 0.79 NE | Parker Rd | 0.56 SE |
| Copley Ln | 0.89 NE | Pine Tree Dr | 0.21 NW |
| Cresline St | 0.56 SW | Priest Dr | 1.00 SW |
| Cricket Ln | 0.37 N- | Raymondville Rd | 0.42 SW |
| Cromwell Rd | 0.71 NE | Rosemary Ln | 0.65 NE |
| Darwin Rd | 0.87 NE | Rothermel Rd | 0.06 N- |
| Deutser St | 0.40 SW | Royal Pine Dr | 0.01 -W |
| Dodson Rd | 0.56 SE | Sagebrush Dr | 0.44 NW |
| Downs Ln | 0.98 SE | Saunders Rd | 0.45 SE |
| Durwood St | 0.12 NE | Schilder Dr | 0.86 SW |
| Eastex Frwy Serv Dr | 0.45 SE | Seven Mile Ln | 0.53 NW |
| Eastex Frwy Service | 0.64 SE | Shady Ln | 0.16 NW |
| Eastex Fwy | 0.47 SE | Skinner Rd | 0.61 SW |
| Edgeworth St | 0.68 SW | Somerset Ln | 0.32 NW |
| Epsom Dr | 0.69 SE | Stafford Dr | 0.44 NE |
| Exeter St | 0.97 SW | Strickland Dr | 0.35 -E |
| Fleetwood Dr | 0.17 NE | Symbol Rd | 1.00 NE |
| Folger St | 0.74 S- | Terrell | 0.97 SE |
| Foy Ln | 0.10 NE | Three Sisters St | 0.47 NE |
| Friendly Rd | 0.68 SE | Tolar Ave | 0.85 NE |
| Gager St | 0.69 SE | Topping St | 0.68 SE |
| Gateway Dr | 0.27 SW | Trenton Rd | 0.32 NW |
| Goodloe St | 0.41 SW | Trippel St | 0.73 SW |
| Gwen St | 0.68 SW | Trout St | 0.88 S- |
| Hage St | 0.94 SE | Vivian Rd | 0.40 NE |
| Hardwood Ln | 0.12 NW | Wages St | 0.75 SE |
| Haywood St | 0.91 SE | Wardmont St | 0.89 N- |
| Hitchcock St | 0.81 SE | Wardville St | 1.00 NE |
| Holbrook St | 0.98 NE | Warren St | 0.40 NE |
| Hollis St | 0.74 SW | Warwick Rd | 0.81 NW |
| Hopper Rd | 0.82 N- | Wellington St | 0.88 SW |
| Innsbury Dr | 0.98 NW | Wiley Rd | 0.55 SE |
| Jensen Dr | 0.45 SE | William Tell St | 0.62 NW |
| Kandarain St | 0.77 SW | Willie St | 0.89 NE |

## *Environmental FirstSearch*
## *Street Name Report for Streets within 1 Mile(s) of Target Property*

**TARGET SITE:** 2900 BRIARWICK LANE
HOUSTON TX 77093

**JOB:** 31196

| Street Name | Dist/Dir | Street Name | Dist/Dir |
|---|---|---|---|
| Kowis St | 0.53 N- | Woody Ln | 0.23 SW |
| Lakewood Dr | 0.21 SW | Yorkwood St | 0.19 NW |
| Langley Rd | 0.09 SE | | |
| Larry St | 0.68 SE | | |

# *A*PPENDIX-D

SITE: VACANT LAND
SOURCE: ASCS
DATE: 4-3-44
COUNTY: HARRIS, TX
SCALE: 1" = 700'

SITE: VACANT LAND
SOURCE: ASCS
DATE: 4-26-53
COUNTY: HARRIS, TX
SCALE: 1" = 700'

SITE: VACANT LAND
SOURCE: WALLACE
DATE: 2-21-69
COUNTY: HARRIS, TX
SCALE: 1" = 700'

SITE: VACANT LAND
SOURCE: TXDOT
DATE: 3-26-79
COUNTY: HARRIS, TX
SCALE: 1" = 700'

SITE: VACANT LAND
SOURCE: TXDOT
DATE: 12-1-86
COUNTY: HARRIS, TX
SCALE: 1" = 700'




SITE: VACANT LAND
SOURCE: USGS
DATE: 1-1996
COUNTY: HARRIS, TX
SCALE: 1" = 700'

SITE: VACANT LAND
SOURCE: USDA
DATE: 2004
COUNTY: HARRIS, TX
SCALE: 1" = 700'

# APPENDIX-E

Subject site

Southeast view of property

Sites to the south

Sites to the east

Sites to the north

Sites to the west